



Annex F

Construction Access General Arrangement Drawings

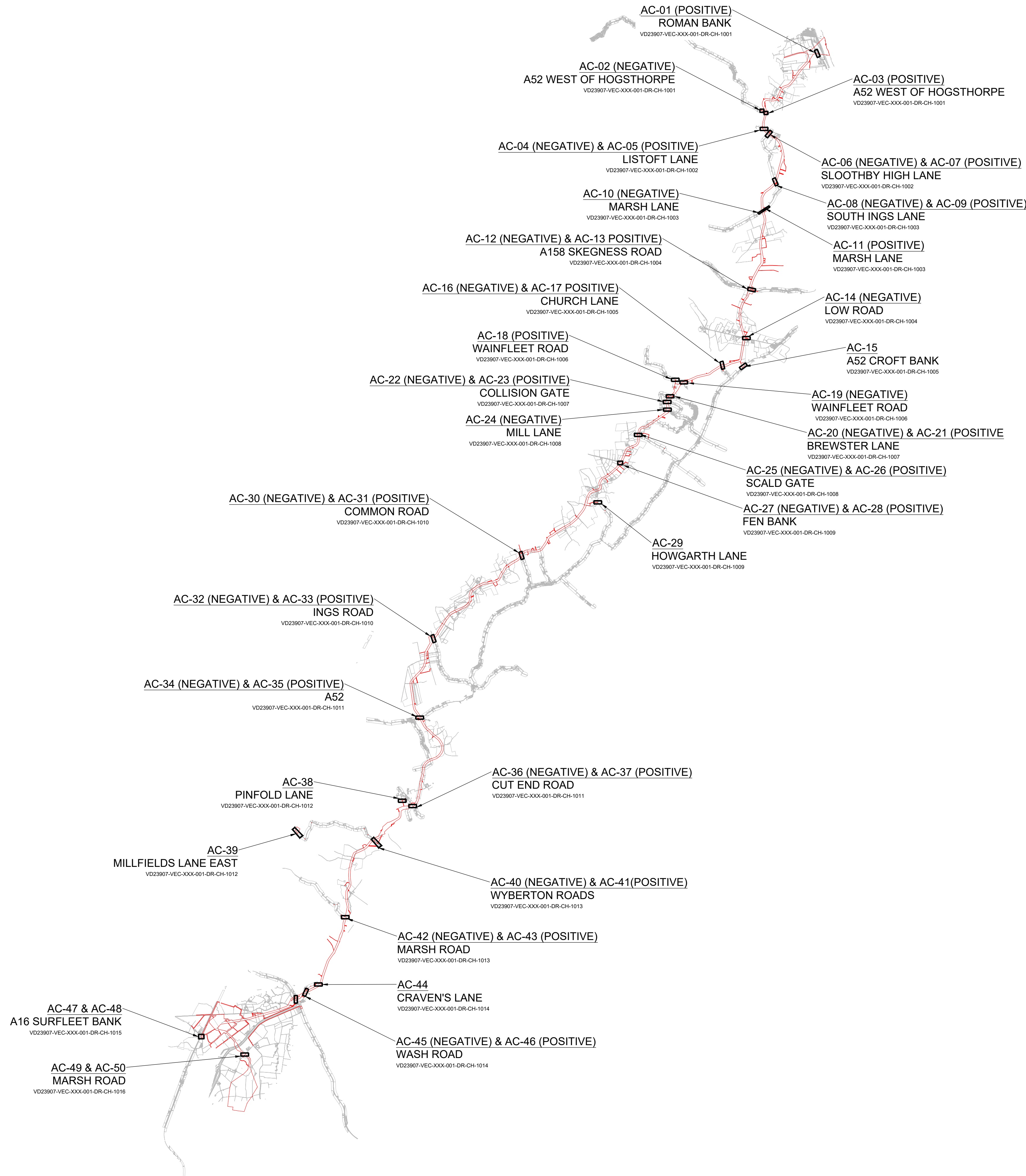
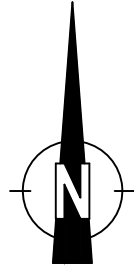
Volume 3, Appendix 27.1: Transport Assessment

Outer Dowsing Offshore Wind Environmental Statement

GoBe Consultants Ltd

SLR Project No.: 410.V05356.00013

1 March 2024



- NOTES:
1. ALL DIMENSIONS IN METRES UNLESS OTHERWISE STATED.
 2. ALL HIGHWAY WORKS TO BE TO ADOPTABLE STANDARDS AND SHALL COMPLY WITH THE LOCAL AUTHORITY SPECIFICATION AND WHERE NECESSARY THE RELEVANT SECTIONS OF THE DMRB, SPECIFICATIONS FOR HIGHWAY WORKS (SHW) AND BRITISH STANDARDS.
 3. THIS IS NOT A DETAILED DESIGN OR CONSTRUCTION DRAWING - IT IS INTENDED FOR ILLUSTRATIVE PURPOSES ONLY.
 4. REFER TO RELEVANT LOCATION DRAWINGS FOR FURTHER DETAILS.

P07	DRAWING STATUS UPDATED	NL	JR	JR	14.03.2024
P06	AMENDED FOLLOWING REVIEW	NL	JR	JR	13.03.2024
P05	ACCESSES ADDED / RENUMBERED	NL	JR	JR	01.02.24
P04	ACCESSES ADDED / RENUMBERED	BK	JR	JR	17.10.23
P03	ACCESSES ADDED / RENUMBERED	JD	JR	JR	06.10.23
P02	UPDATED ACCESS NAMES	JD	JR	JR	28.09.23
P01	FIRST ISSUE	JR	BK	JR	21.09.23

Rev	Details	Drawn	Checked	Auth	Date
-----	---------	-------	---------	------	------

Drawing Status	FOR INFORMATION	Suitability	S2
----------------	-----------------	-------------	----

vectos. PART OF **SLR**

4th Floor Oxford Place
61 Oxford Street
Manchester
M1 6EQ

t: 0161 228 1008
e: manchester@vectos.co.uk

LRQA
CERTIFIED
ISO 9001

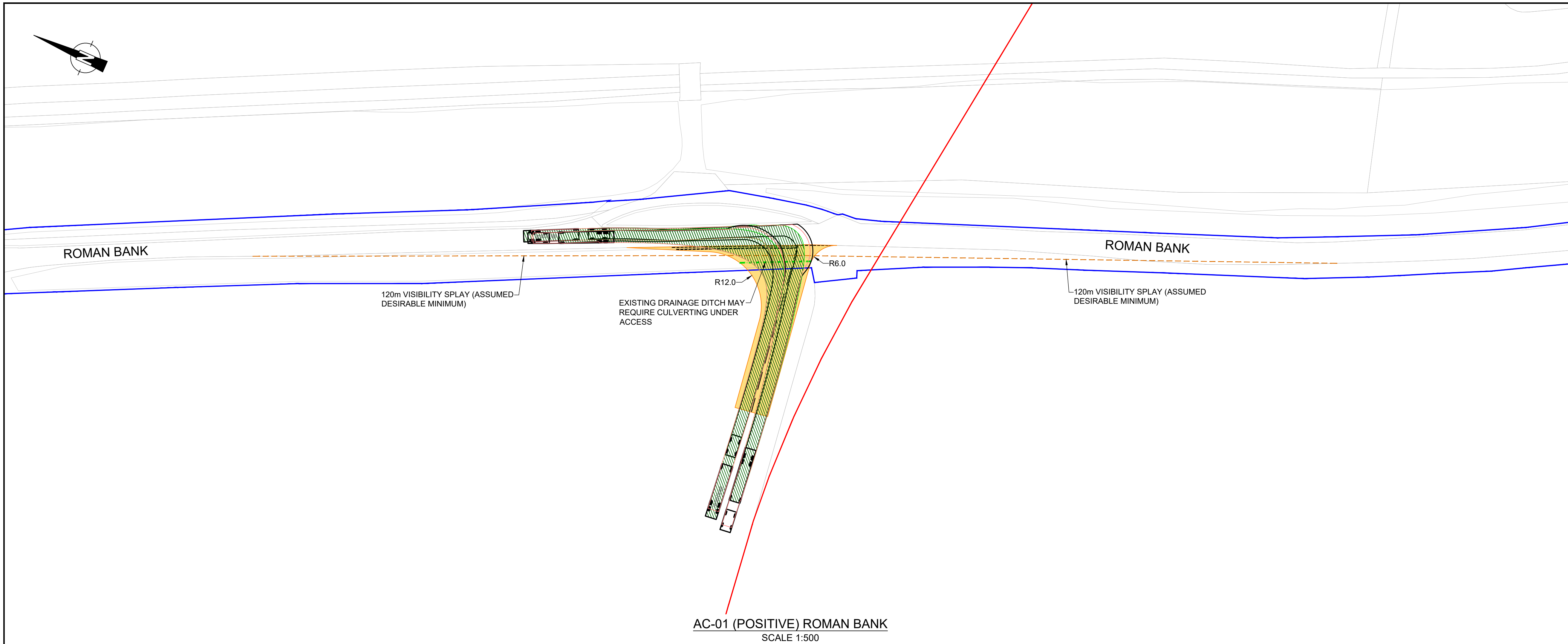
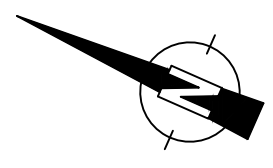
Client
OUTER DOWSING OFFSHORE WIND

Project Title
OUTER DOWSING OFFSHORE WIND

Drawing Title
**SITE ACCESS
LOCATION PLAN**

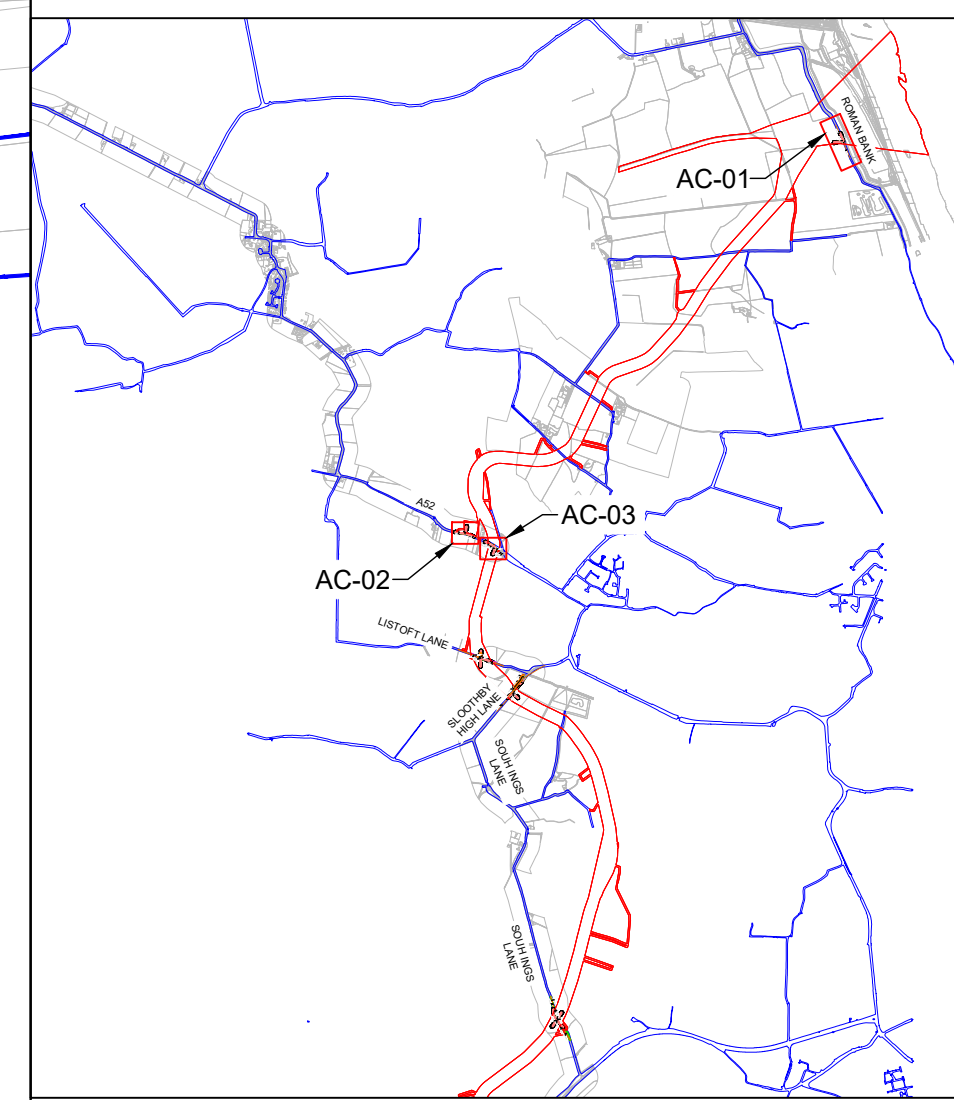
Scale	1:100,000	Designed	JR	Drawn	JR	Checked	BK	Authorised	JR
Original Size	A1	Date	21.09.23	Date	21.09.23	Date	21.09.23	Date	21.09.23

Drawing Number	VD23907 - VEC - XXX -	Location	XXX	Type	-DR-CH-	Number	1000	Project Ref. No.	VD23907
Revision									P07



AC-01 (POSITIVE) ROMAN BANK
SCALE 1:500

- NOTES:
1. ALL DIMENSIONS IN METRES UNLESS OTHERWISE STATED.
 2. ALL HIGHWAY WORKS TO BE TO ADOPTABLE STANDARDS AND SHALL COMPLY WITH THE LOCAL AUTHORITY SPECIFICATION AND WHERE NECESSARY THE RELEVANT SECTIONS OF THE DMRB, SPECIFICATIONS FOR HIGHWAY WORKS (SHW) AND BRITISH STANDARDS.
 3. THIS IS NOT A DETAILED DESIGN OR CONSTRUCTION DRAWING - IT IS INTENDED FOR ILLUSTRATIVE PURPOSES ONLY.
 4. REFER TO RELEVANT LOCATION DRAWINGS FOR FURTHER DETAILS.



LOCATION PLAN
SCALE 1:50,000

- KEY**
- EXISTING HIGHWAY BOUNDARY
 - 80m CABLE CORRIDOR

P10	DRAWING STATUS UPDATED	NL	JR	JR	14.03.2024
P09	AMENDED FOLLOWING REVIEW	NL	JR	JR	13.03.2024
P08	SITE ACCESS DETAILS & RED LINE BOUNDARY UPDATED	NL	JR	JR	30.01.2024
P07	AC-03 AMENDED	JD	JR	JR	03.11.2023
P06	ACCESSES, TRACKING & ORDER AMENDED	BK	JR	JR	17.10.2023
P05	ACCESS NAMES & ORDER AMENDED	JD	JR	JR	28.09.2023
P04	TRACKING SHOWN	JD	JR	JR	13.09.2023
P03	HIGHWAY BOUNDARY ADDED	JD	JR	JR	14.08.2023
P02	AMENDMENT TO LOCATION 002	JD	LB	LB	07.08.2023
P01	FIRST ISSUE	JD	LB	LB	04.08.2023

Rev	Details	Drawn	Checked	Auth	Date

FOR INFORMATION S2

vectos. PART OF **SLR**

4th Floor Oxford Place
61 Oxford Street
Manchester
M1 6EQ

LRQA CERTIFIED
ISO 9001

t: 0161 228 1008
e: manchester@vectos.co.uk

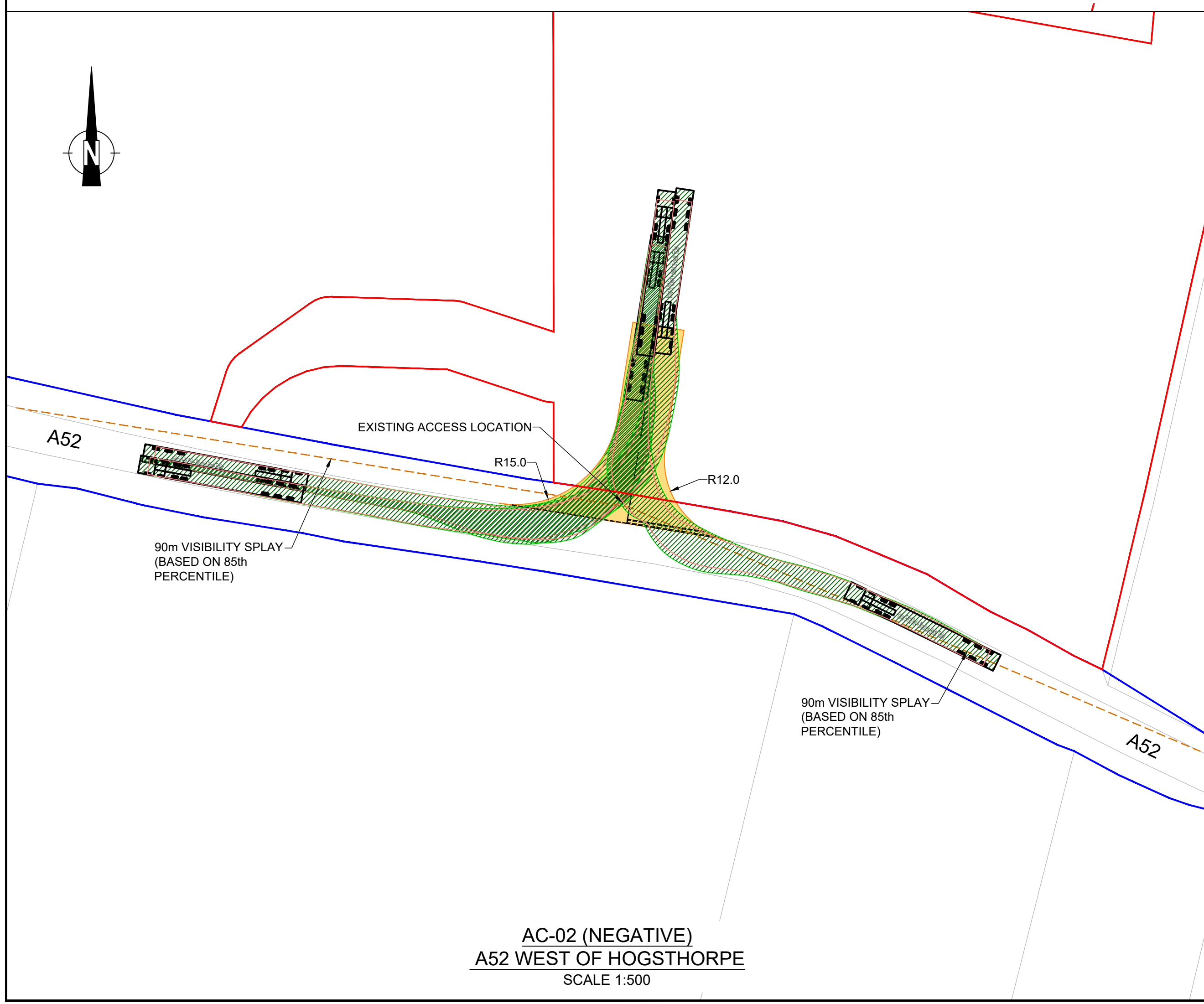
Client: **OUTER DOWSING OFFSHORE WIND**

Project Title: **OUTER DOWSING OFFSHORE WIND**

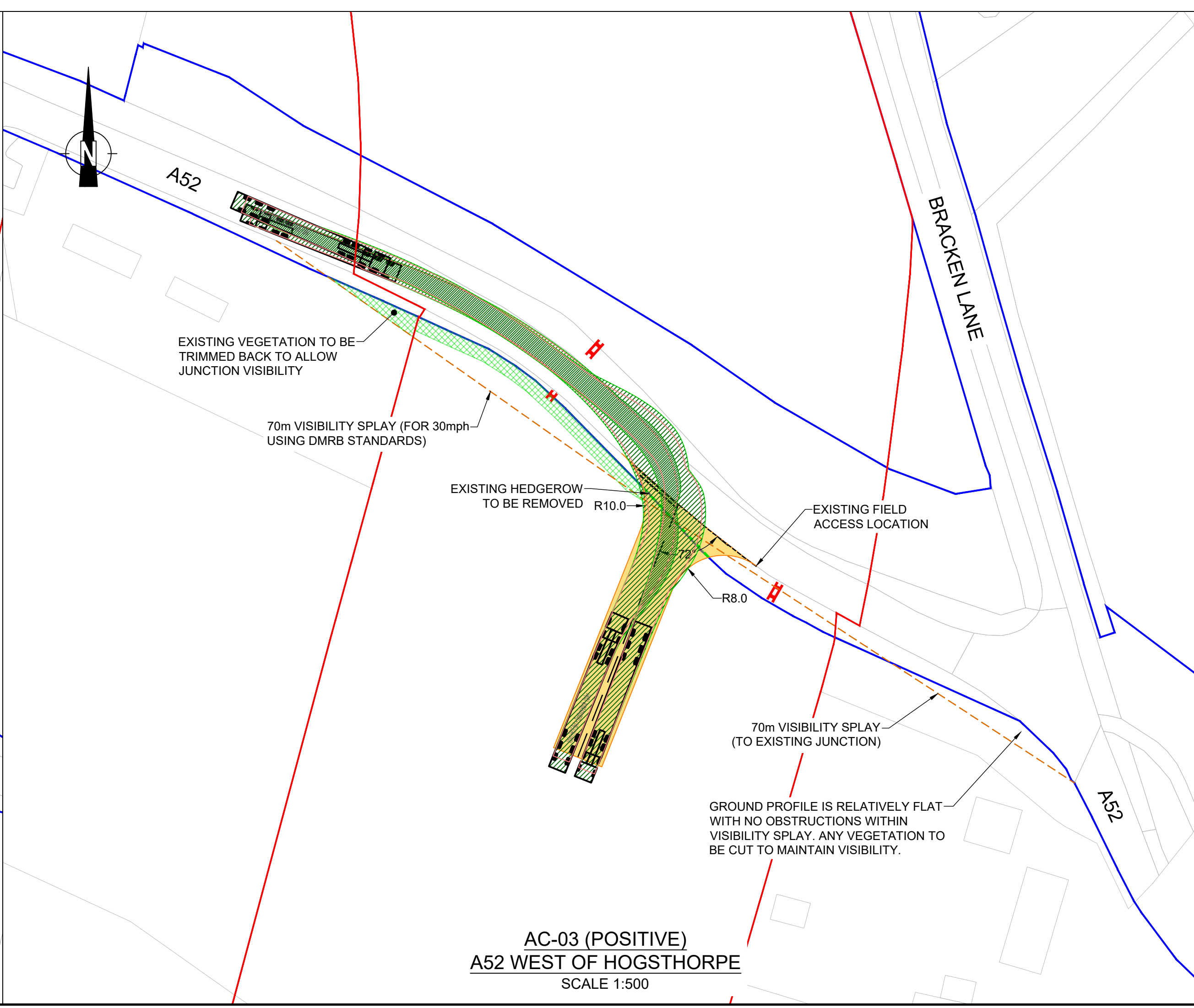
Drawing Title: **SITE ACCESS DETAILS PLAN SHEET 1**

Scale	1:500	Designed	JD	Drawn	JD	Checked	LB	Authorised	LB
Original Size	A1	Date	04.08.2023	Date	04.08.2023	Date	04.08.2023	Date	04.08.2023

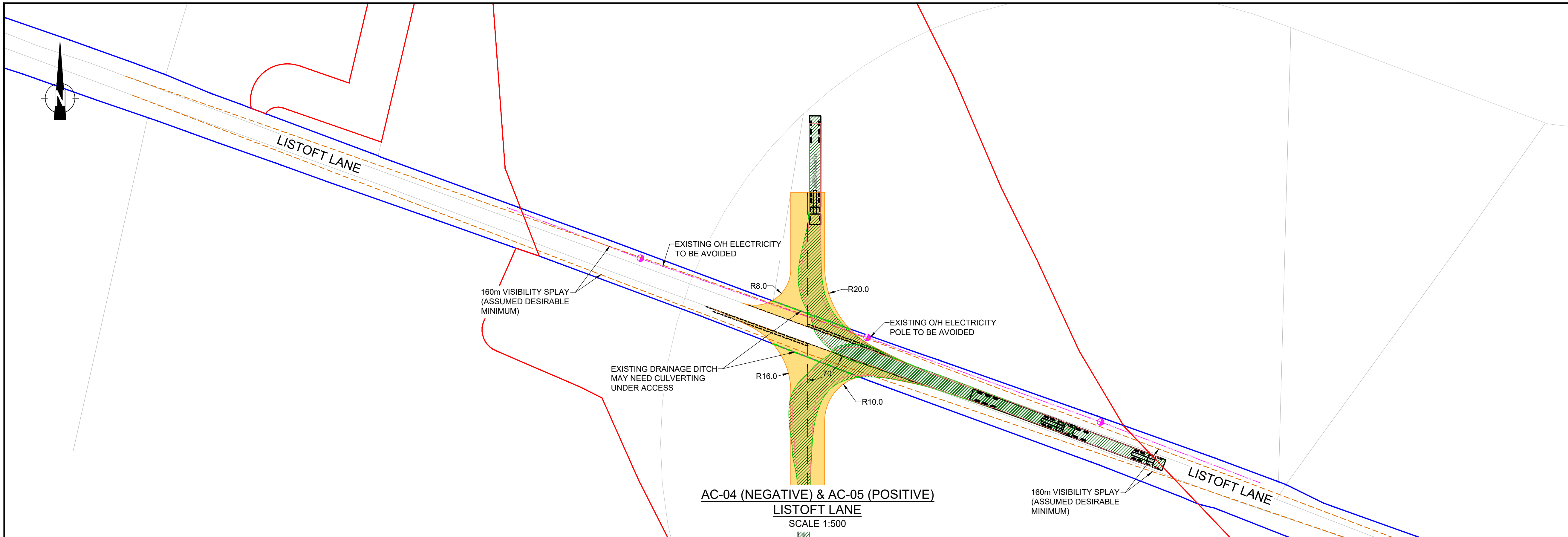
Drawing Number	Project Ref. No.
VD23907 - VEC - XXX -	VD23907
Volume	Location
001	-DR-CH- 1001
Type Role Number	Revision
	P10



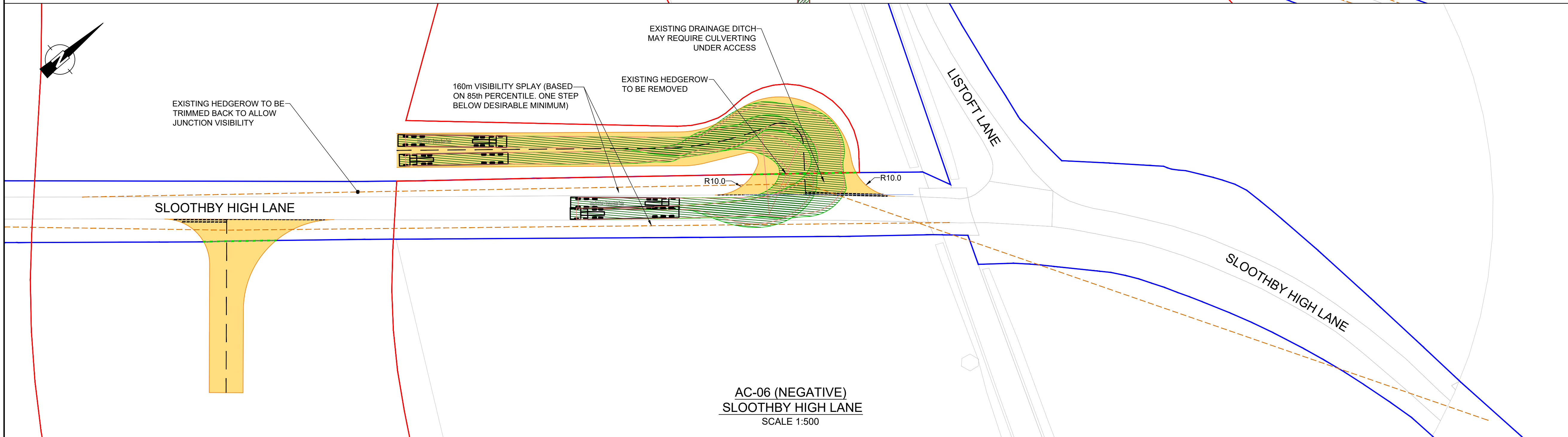
AC-02 (NEGATIVE)
A52 WEST OF HOGSTHORPE
SCALE 1:500



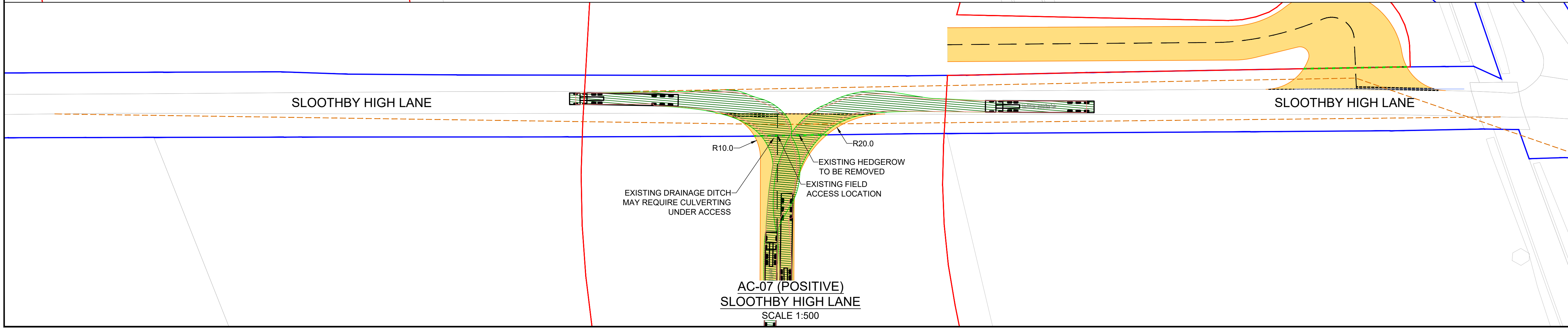
AC-03 (POSITIVE)
A52 WEST OF HOGSTHORPE
SCALE 1:500



AC-04 (NEGATIVE) & AC-05 (POSITIVE)
LISTOFT LANE
SCALE 1:500

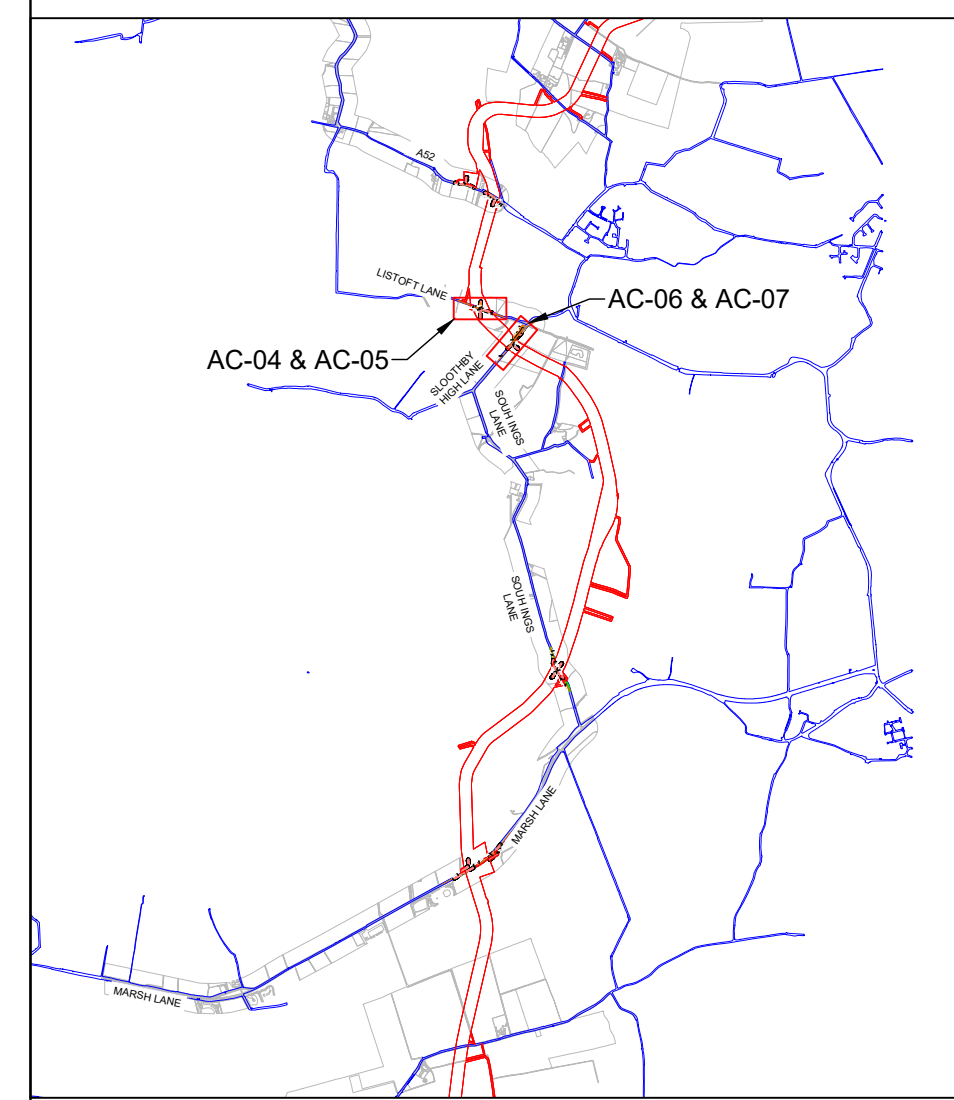


AC-06 (NEGATIVE)
SLOOTHBY HIGH LANE
SCALE 1:500



AC-07 (POSITIVE)
SLOOTHBY HIGH LANE
SCALE 1:500

- NOTES:
1. ALL DIMENSIONS IN METRES UNLESS OTHERWISE STATED.
 2. ALL HIGHWAY WORKS TO BE TO ADOPTABLE STANDARDS AND SHALL COMPLY WITH THE LOCAL AUTHORITY SPECIFICATION AND WHERE NECESSARY THE RELEVANT SECTIONS OF THE DMRB, SPECIFICATIONS FOR HIGHWAY WORKS (SHW) AND BRITISH STANDARDS.
 3. THIS IS NOT A DETAILED DESIGN OR CONSTRUCTION DRAWING - IT IS INTENDED FOR ILLUSTRATIVE PURPOSES ONLY.
 4. REFER TO RELEVANT LOCATION DRAWINGS FOR FURTHER DETAILS.



LOCATION PLAN
SCALE 1:50,000

- KEY
- EXISTING HIGHWAY BOUNDARY
 - 80m CABLE CORRIDOR

P08	DRAWING STATUS UPDATED	NL	JR	JR	14.03.2024
P07	AMENDED FOLLOWING REVIEW	NL	JR	JR	13.03.2024
P06	SITE ACCESS DETAILS & RED LINE BOUNDARY UPDATED	NL	JR	JR	30.01.2024
P05	ACCESSES, TRACKING & ORDER AMENDED	BK	JR	JR	17.10.2023
P04	ACCESS NAMES & ORDER AMENDED	JD	JR	JR	28.09.2023
P03	TRACKING SHOWN	JD	JR	JR	13.09.2023
P02	HIGHWAY BOUNDARY ADDED	JD	JR	JR	14.08.2023
P01	FIRST ISSUE	JD	LB	LB	04.08.2023

Rev	Details	Drawn	Checked	Auth	Date
-----	---------	-------	---------	------	------

FOR INFORMATION S2

vectos. PART OF **SLR**

4th Floor Oxford Place
61 Oxford Street
Manchester
M1 6EQ

t: 0161 228 1008
e: manchester@vectos.co.uk

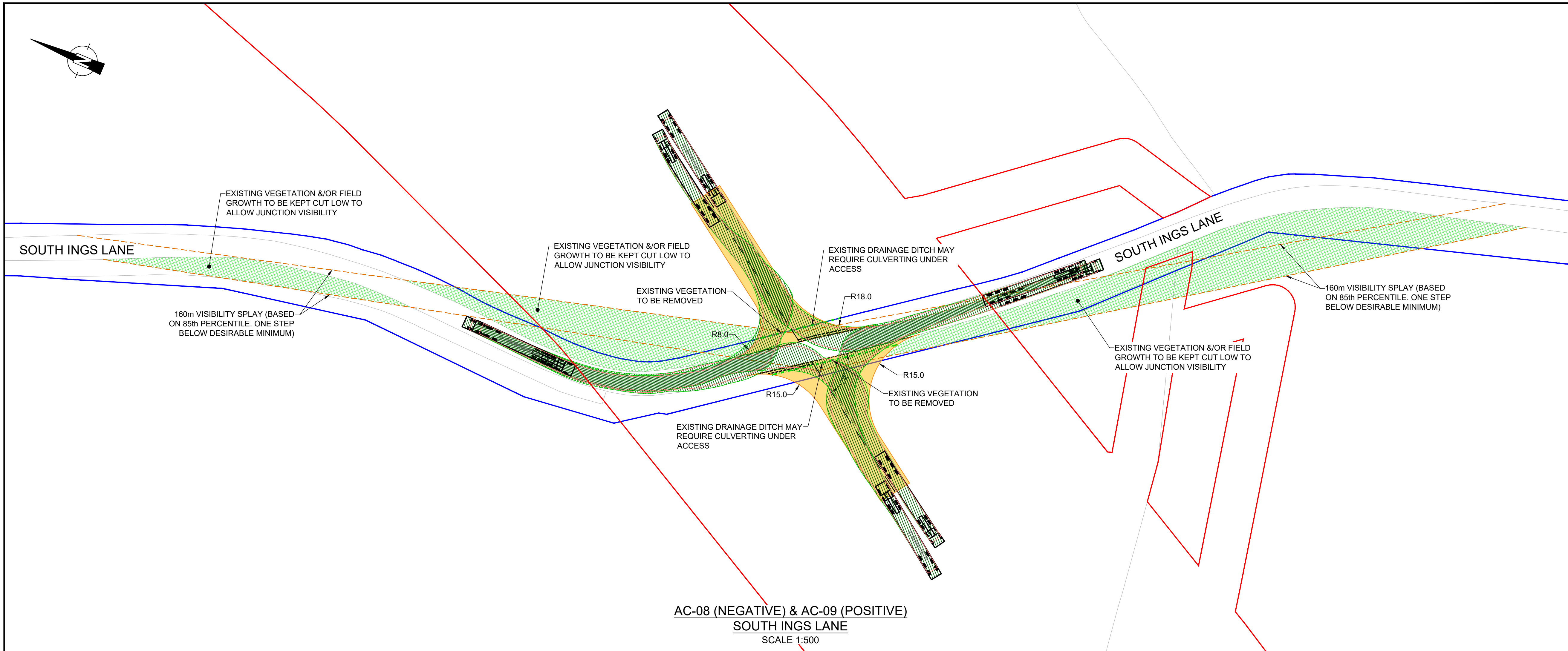
LRQA CERTIFIED
ISO 9001

Client: OUTER DOWSING OFFSHORE WIND

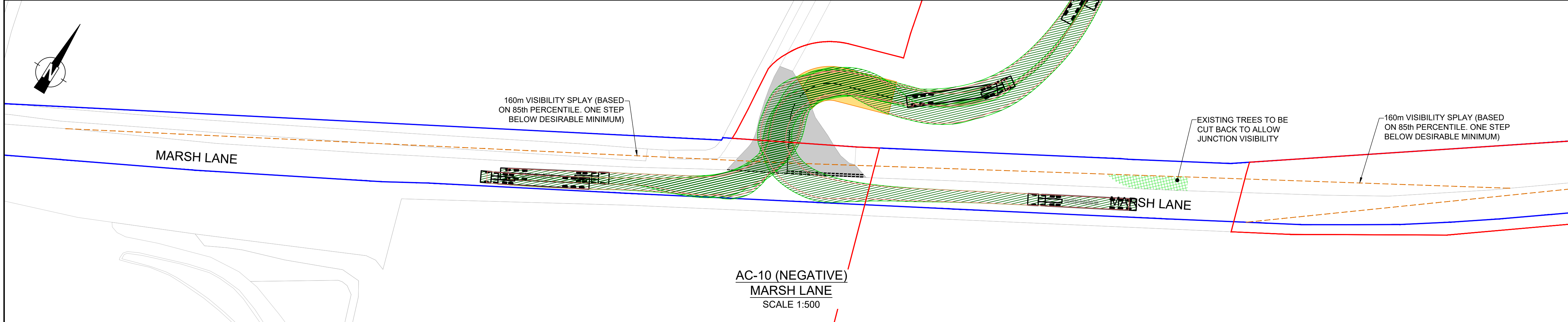
Project Title: OUTER DOWSING OFFSHORE WIND

Drawing Title: SITE ACCESS DETAILS PLAN SHEET 2

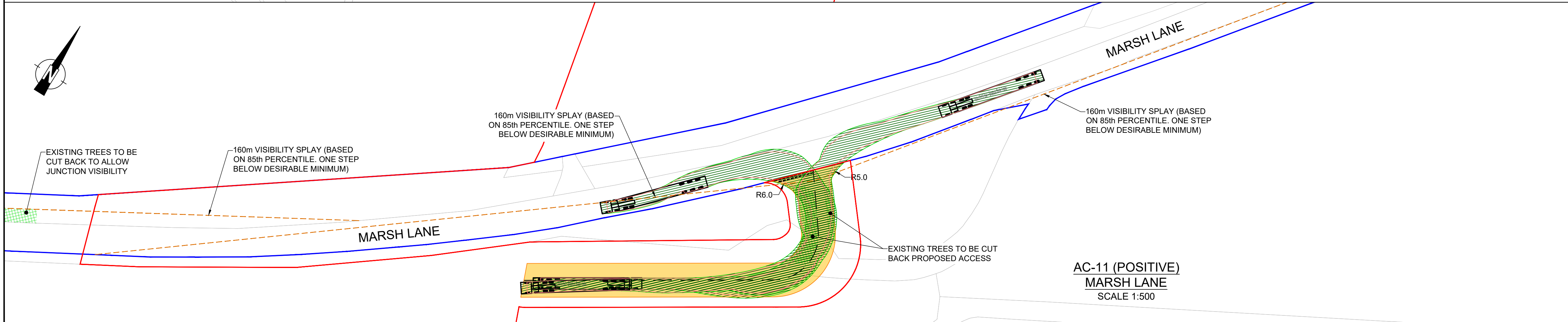
Scale	1:500	Designed	JD	Drawn	JD	Checked	LB	Authorised	LB
Original Size	A1	Date	07.08.2023	Date	07.08.2023	Date	07.08.2023	Date	07.08.2023
Drawing Number	VD23907	Project Ref. No.	VD23907	Volume	001	Location	-DR-CH-1002	Role	P08



AC-08 (NEGATIVE) & AC-09 (POSITIVE)
SOUTH INGS LANE
SCALE 1:500

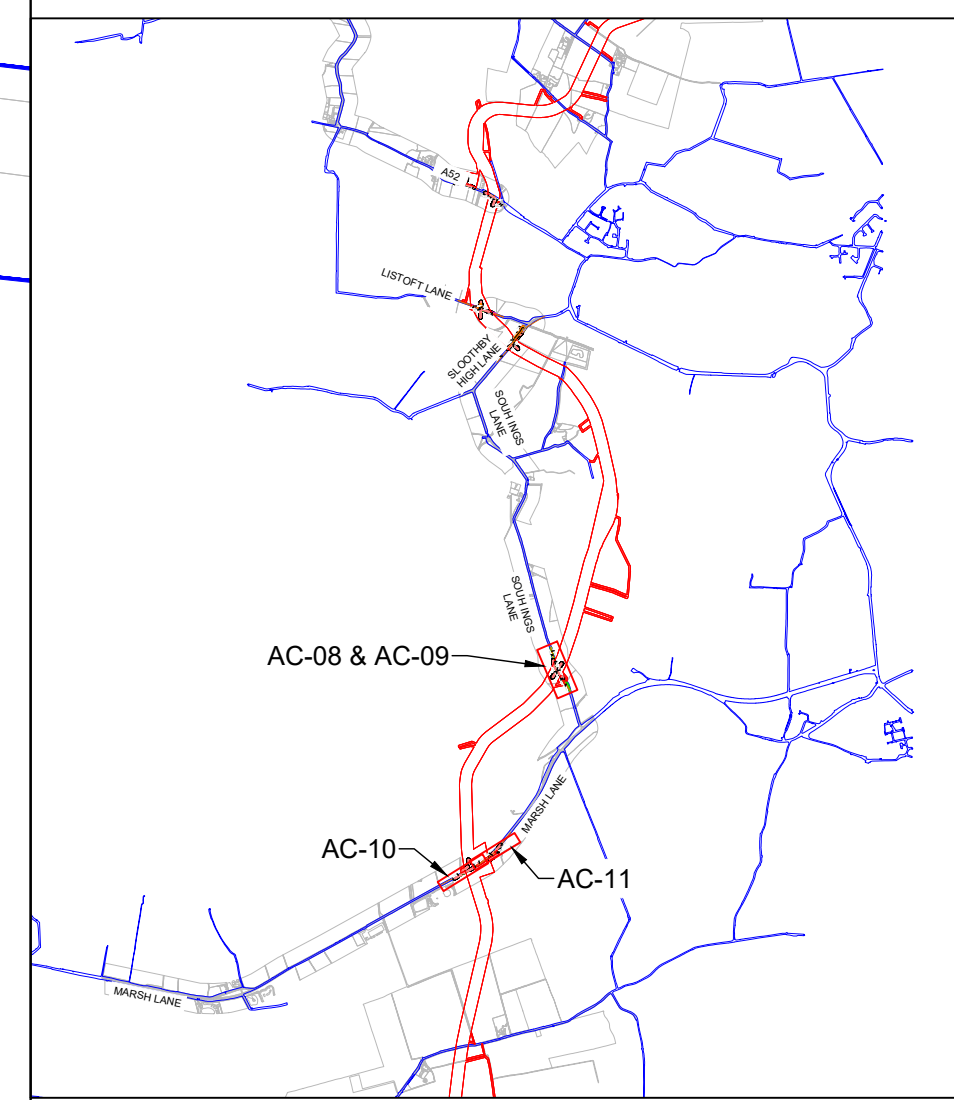


AC-10 (NEGATIVE)
MARSH LANE
SCALE 1:500



AC-11 (POSITIVE)
MARSH LANE
SCALE 1:500

- NOTES:
- ALL DIMENSIONS IN METRES UNLESS OTHERWISE STATED.
 - ALL HIGHWAY WORKS TO BE TO ADOPTABLE STANDARDS AND SHALL COMPLY WITH THE LOCAL AUTHORITY SPECIFICATION AND WHERE NECESSARY THE RELEVANT SECTIONS OF THE DMRB, SPECIFICATIONS FOR HIGHWAY WORKS (SHW) AND BRITISH STANDARDS.
 - THIS IS NOT A DETAILED DESIGN OR CONSTRUCTION DRAWING - IT IS INTENDED FOR ILLUSTRATIVE PURPOSES ONLY.
 - REFER TO RELEVANT LOCATION DRAWINGS FOR FURTHER DETAILS.



LOCATION PLAN
SCALE 1:50,000

- KEY
- EXISTING HIGHWAY BOUNDARY
 - 80m CABLE CORRIDOR

P09	DRAWING STATUS UPDATED	NL	JR	JR	14.03.2024
P08	AMENDED FOLLOWING REVIEW	NL	JR	JR	13.03.2024
P07	SITE ACCESS DETAILS & RED LINE BOUNDARY UPDATED	NL	JR	JR	30.01.2024
P06	ACCESSES, TRACKING & ORDER AMENDED	BK	JR	JR	17.10.2023
P05	ACCESS NAMES & ORDER AMENDED	JD	JR	JR	28.09.2023
P04	TRACKING SHOWN	JD	JR	JR	13.09.2023
P03	ACCESS E AMENDMENTS	JD	JR	JR	24.08.2023
P02	HIGHWAY BOUNDARY ADDED	JD	JR	LB	14.08.2023
P01	FIRST ISSUE	JD	LB	LB	07.08.2023

Rev	Details	Drawn	Checked	Auth	Date
-----	---------	-------	---------	------	------

Drawing Status	FOR INFORMATION	Suitability	S2
----------------	-----------------	-------------	----

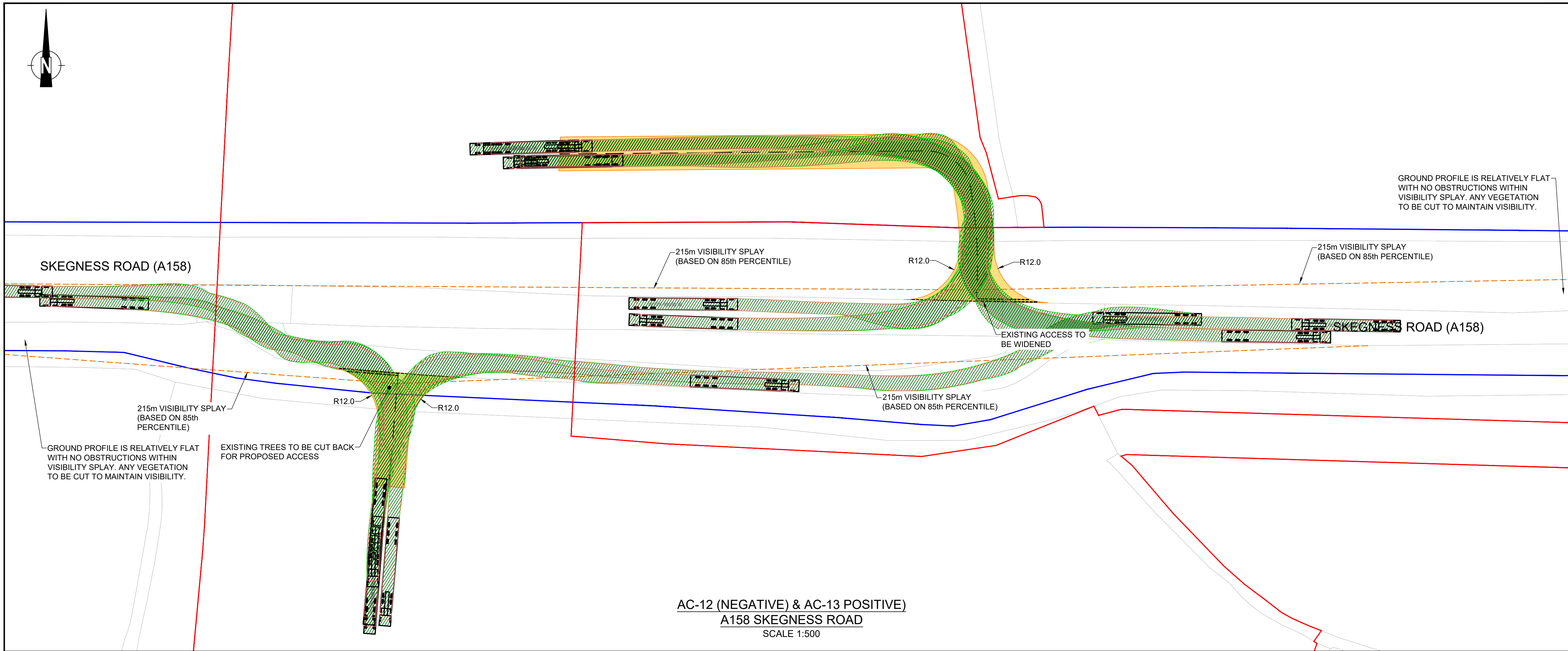
PART OF
 4th Floor Oxford Place
 61 Oxford Street
 Manchester
 M1 6EQ
 t: 0161 228 1008
 e: manchester@vectors.co.uk

Client
OUTER DOWSING OFFSHORE WIND

Project Title
OUTER DOWSING OFFSHORE WIND

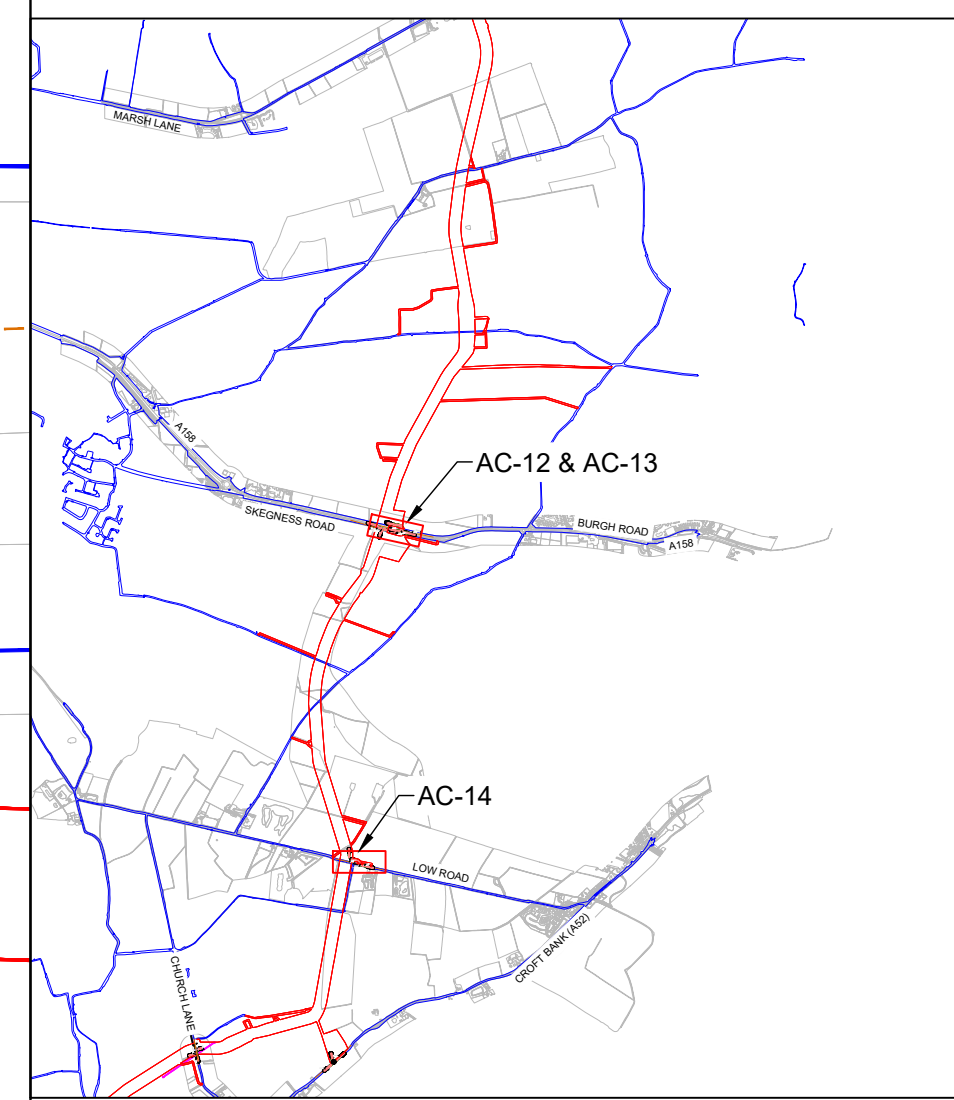
Drawing Title
SITE ACCESS DETAILS PLAN
SHEET 3

Scale	1:500	Designed	JD	Drawn	JD	Checked	LB	Authorised	LB
Original Size	A1	Date	07.08.2023	Date	07.08.2023	Date	07.08.2023	Date	07.08.2023
Drawing Number	VD23907 - VEC - XXX -	Project Ref. No.	VD23907						
Proj. Ref. No.	001	Type	-DR-CH-1003	Revision	P09				



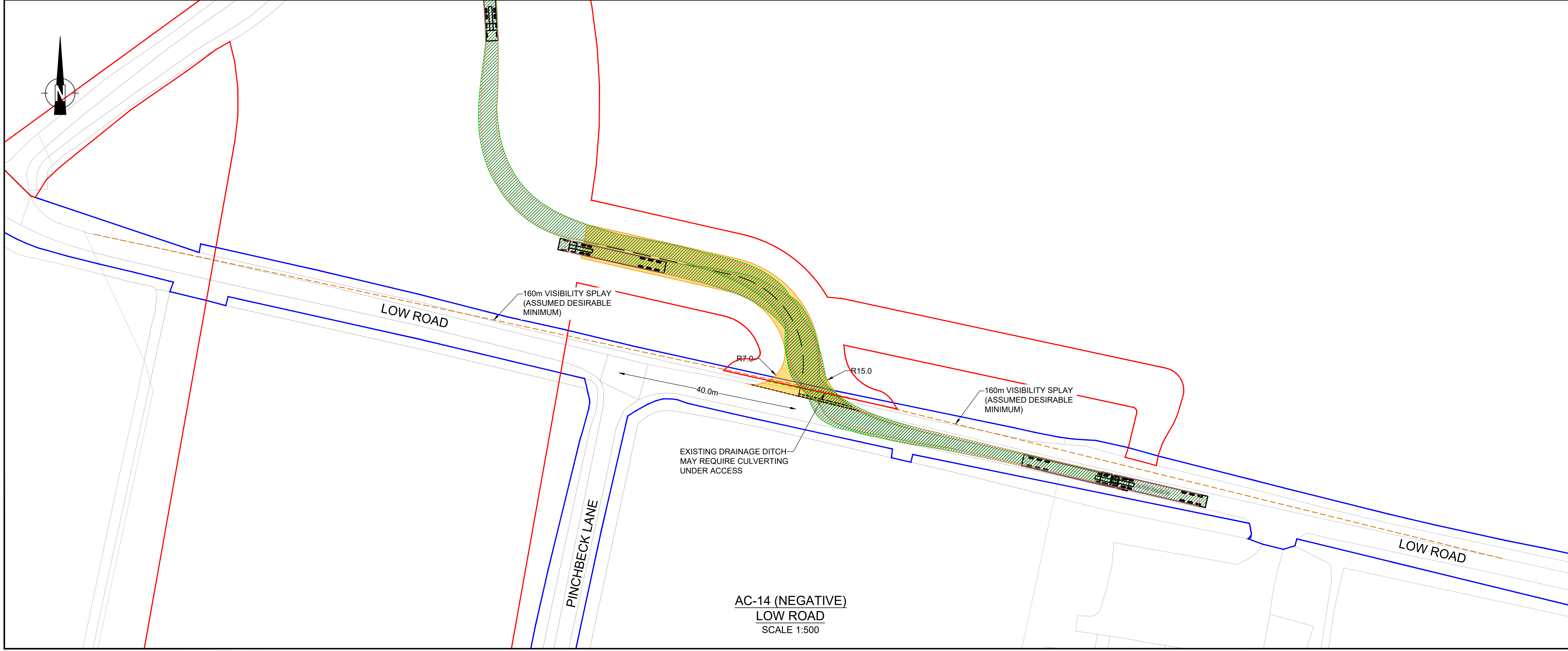
AC-12 (NEGATIVE) & AC-13 POSITIVE
A158 SKEGNESS ROAD
SCALE 1:500

- NOTES:
1. ALL DIMENSIONS IN METRES UNLESS OTHERWISE STATED.
 2. ALL HIGHWAY WORKS TO BE TO ADOPTABLE STANDARDS AND SHALL COMPLY WITH THE LOCAL AUTHORITY SPECIFICATION AND WHERE NECESSARY THE RELEVANT SECTIONS OF THE DMRB, SPECIFICATIONS FOR HIGHWAY WORKS (SHW) AND BRITISH STANDARDS.
 3. THIS IS NOT A DETAILED DESIGN OR CONSTRUCTION DRAWING - IT IS INTENDED FOR ILLUSTRATIVE PURPOSES ONLY.
 4. REFER TO RELEVANT LOCATION DRAWINGS FOR FURTHER DETAILS.



LOCATION PLAN
SCALE 1:50,000

- KEY
- EXISTING HIGHWAY BOUNDARY
 - 80m CABLE CORRIDOR



AC-14 (NEGATIVE)
LOW ROAD
SCALE 1:500

P08	DRAWING STATUS UPDATED	NL	JR	JR	14.03.2024
P07	SITE ACCESS DETAILS & RED LINE BOUNDARY UPDATED	NL	JR	JR	30.01.2024
P06	ACCESSES, TRACKING & ORDER AMENDED	BK	JR	JR	17.10.2023
P05	ACCESS NAMES & ORDER AMENDED	JD	JR	JR	28.09.2023
P04	TRACKING SHOWN	JD	JR	JR	13.09.2023
P03	ACCESS V AMENDMENTS	JD	JR	JR	24.08.2023
P02	HIGHWAY BOUNDARY ADDED	JD	JR	JR	14.08.2023
P01	FIRST ISSUE	JD	LB	LB	08.08.2023

Rev	Details	Drawn	Checked	Auth	Date

FOR INFORMATION S2

vectos. PART OF **SLR**

4th Floor Oxford Place
61 Oxford Street
Manchester
M1 6EQ

t: 0161 228 1008
e: manchester@vectos.co.uk

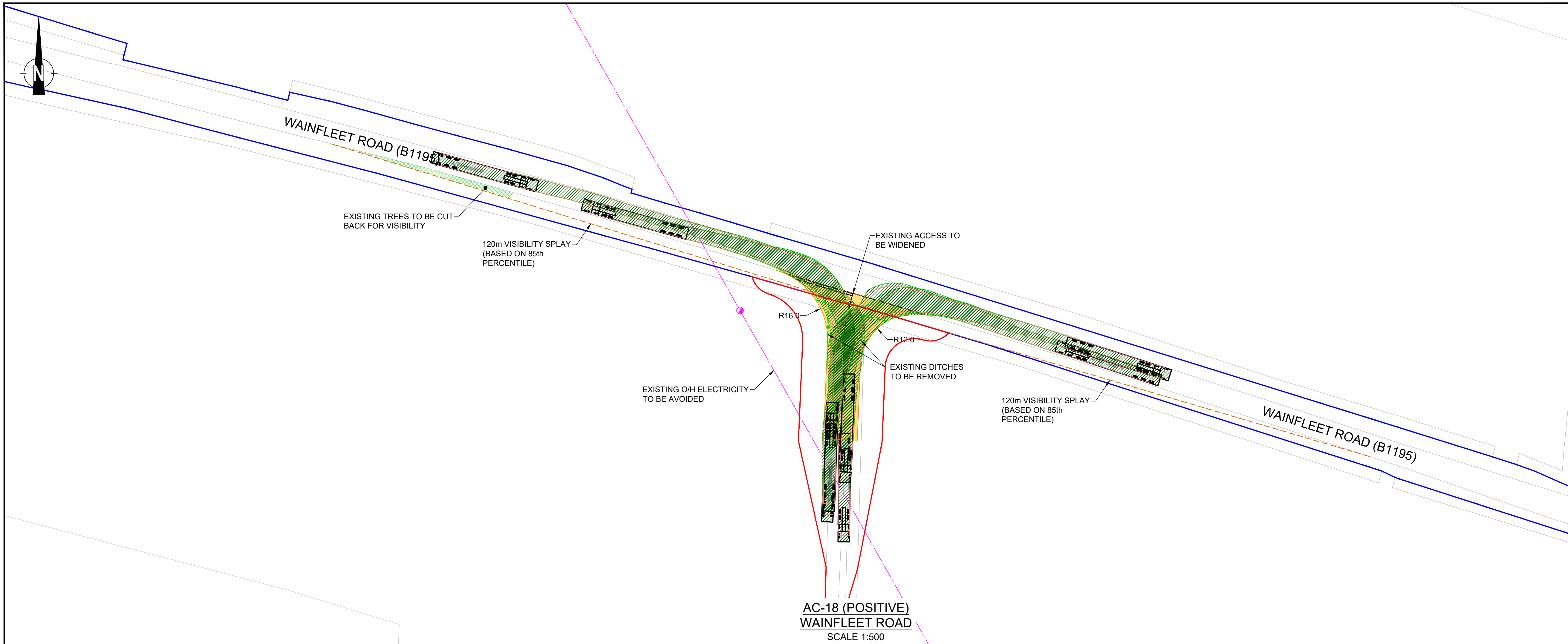
LRQA CERTIFIED
ISO 9001

Client: OUTER DOWSING OFFSHORE WIND

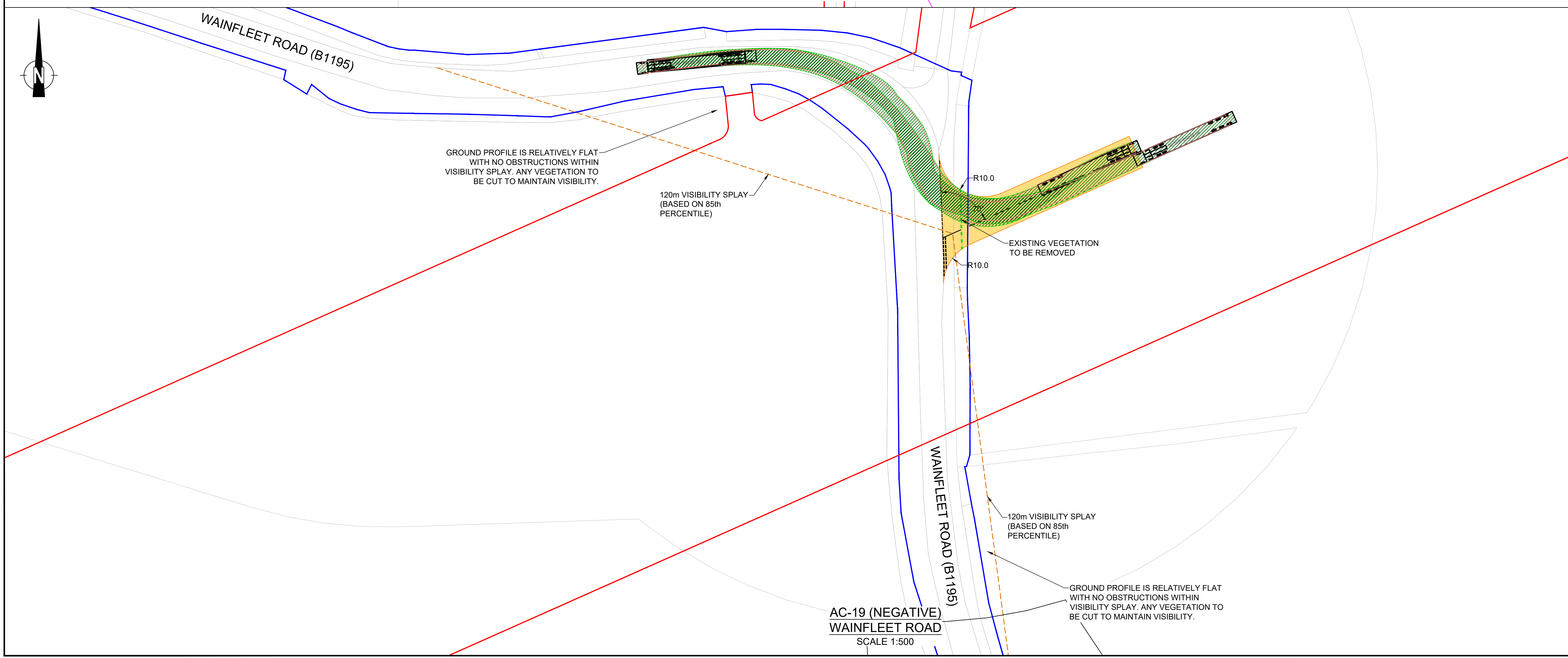
Project Title: OUTER DOWSING OFFSHORE WIND

Drawing Title: SITE ACCESS DETAILS PLAN SHEET 4

Scale	1:500	Designed	JD	Drawn	JD	Checked	LB	Authorised	LB
Original Size	A1	Date	08.08.2023	Date	08.08.2023	Date	08.08.2023	Date	08.08.2023
Drawing Number	VD23907 - VEC - XXX -	Originator	Volume	Location	I Type	I Role	I Number	Project Ref. No.	VD23907
				001	-DR-CH-	1004		Revision	P08

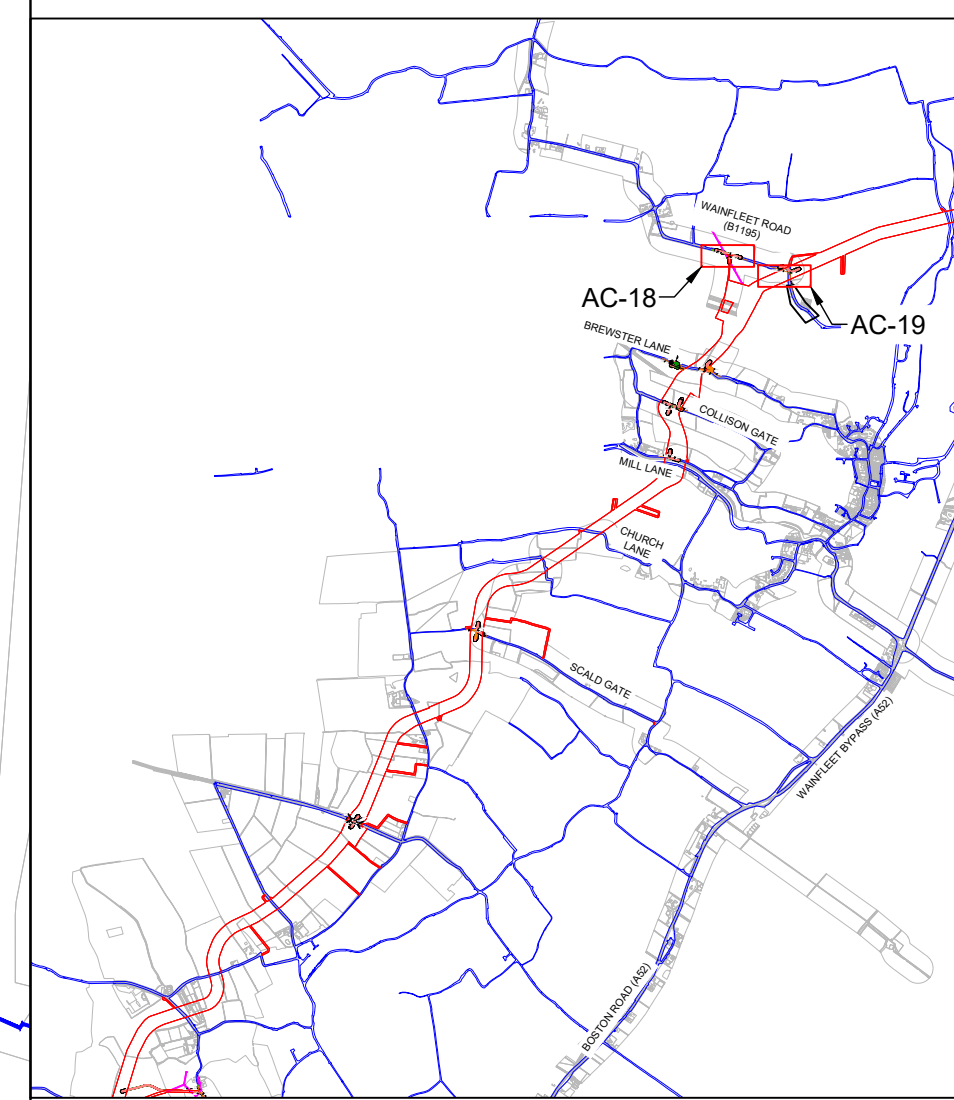


AC-18 (POSITIVE)
WAINFLEET ROAD
SCALE 1:500



AC-19 (NEGATIVE)
WAINFLEET ROAD
SCALE 1:500

- NOTES:
1. ALL DIMENSIONS IN METRES UNLESS OTHERWISE STATED.
 2. ALL HIGHWAY WORKS TO BE TO ADOPTABLE STANDARDS AND SHALL COMPLY WITH THE LOCAL AUTHORITY SPECIFICATION AND WHERE NECESSARY THE RELEVANT SECTIONS OF THE DMRB, SPECIFICATIONS FOR HIGHWAY WORKS (SHW) AND BRITISH STANDARDS.
 3. THIS IS NOT A DETAILED DESIGN OR CONSTRUCTION DRAWING - IT IS INTENDED FOR ILLUSTRATIVE PURPOSES ONLY.
 4. REFER TO RELEVANT LOCATION DRAWINGS FOR FURTHER DETAILS.



LOCATION PLAN
SCALE 1:50,000

KEY

- EXISTING HIGHWAY BOUNDARY
- 80m CABLE CORRIDOR

P08	DRAWING STATUS UPDATED	NL	JR	JR	14.03.2024
P07	AMENDED FOLLOWING REVIEW	NL	JR	JR	13.03.2024
P06	SITE ACCESS DETAILS & RED LINE BOUNDARY UPDATED	NL	JR	JR	30.01.2024
P05	ACCESSES, TRACKING & ORDER AMENDED	BK	JR	JR	17.10.2023
P04	ACCESS ORDER AMENDED	JD	JR	JR	06.10.2023
P03	ACCESS NAMES & ORDER AMENDED	JD	JR	JR	28.09.2023
P02	TRACKING SHOWN	JD	JR	JR	13.09.2023
P01	FIRST ISSUE	JD	JR	JR	18.08.2023

Rev	Details	Drawn	Checked	Auth	Date
-----	---------	-------	---------	------	------

Drawing Status	FOR INFORMATION	Suitability	S2
----------------	-----------------	-------------	----

vector. PART OF **SLR**

4th Floor Oxford Place
61 Oxford Street
Manchester
M1 6EQ

LRQA
CERTIFIED
ISO 9001

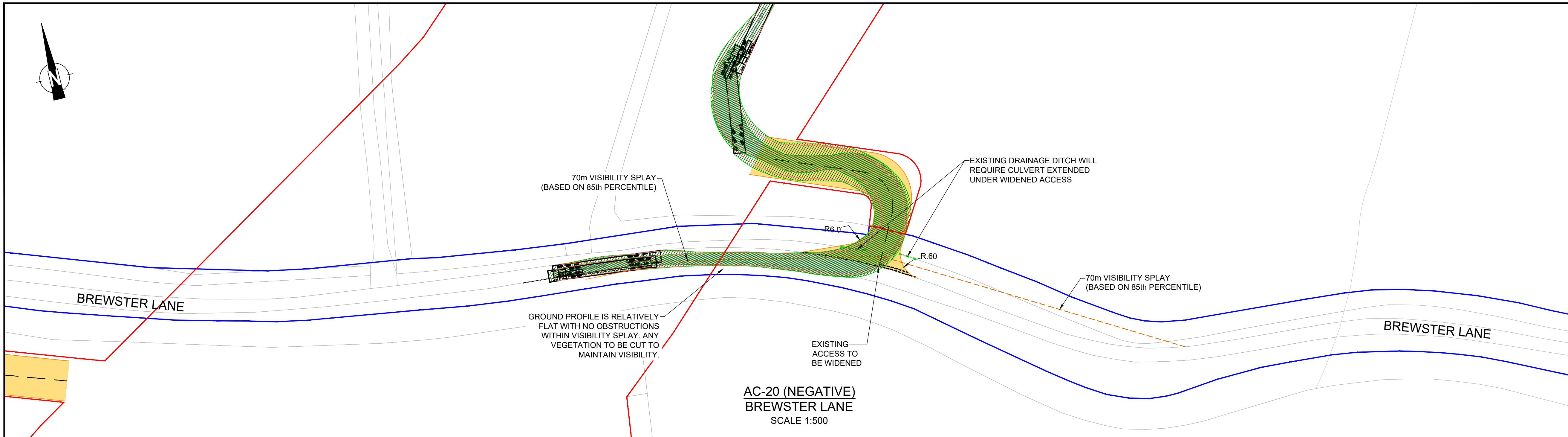
t: 0161 228 1008
e: manchester@vectos.co.uk

Client
OUTER DOWSING OFFSHORE WIND

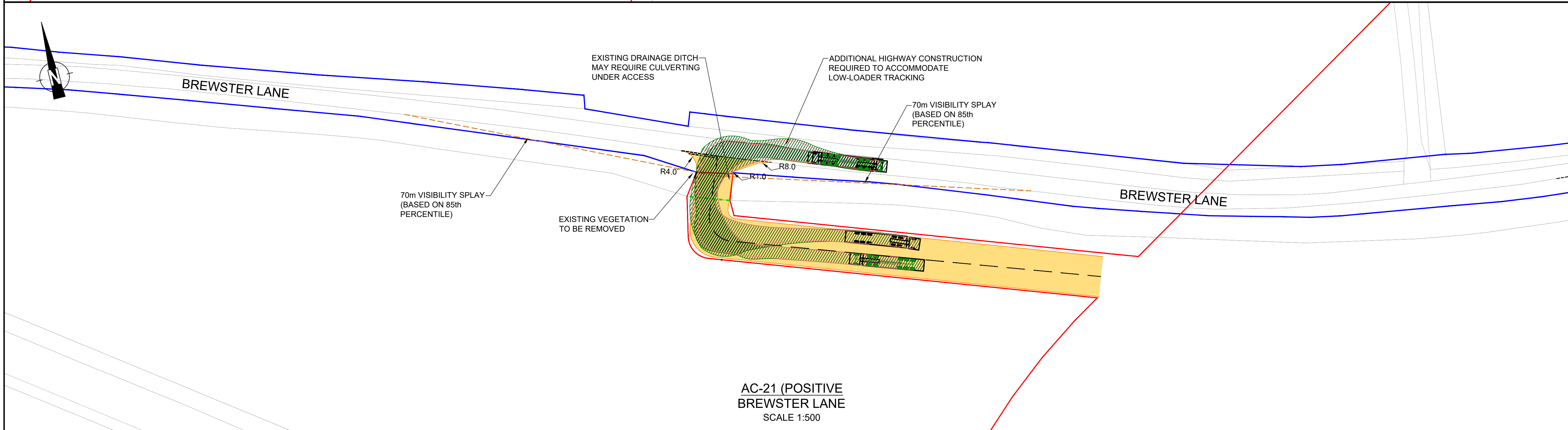
Project Title
OUTER DOWSING OFFSHORE WIND

Drawing Title
SITE ACCESS DETAILS PLAN
SHEET 6

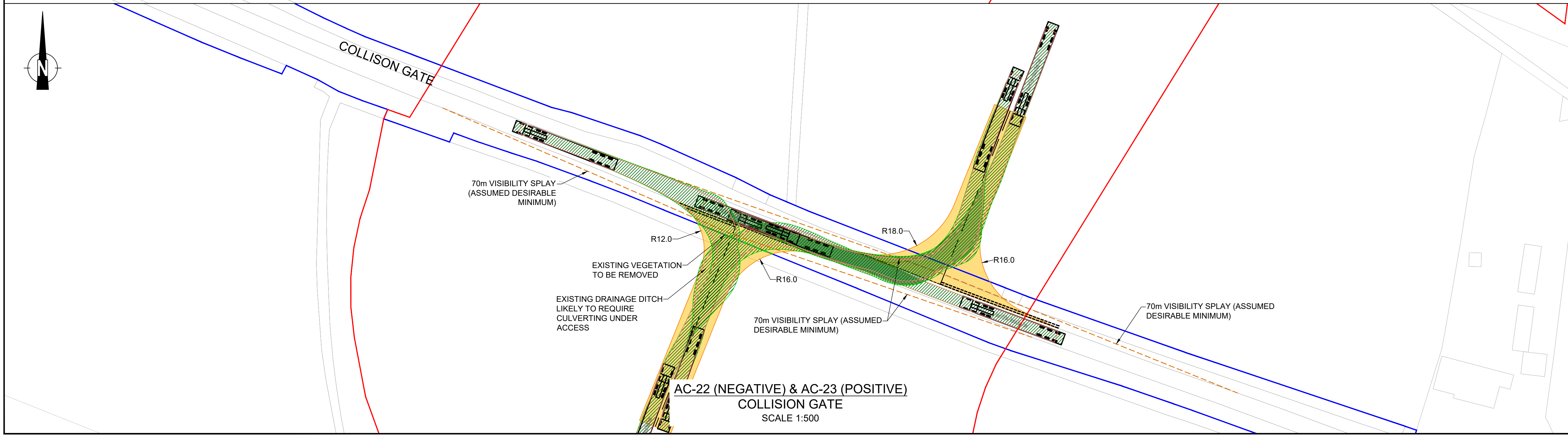
Scale	1:500	Designed	JD	Drawn	JD	Checked	JR	Authorised	JR
Original Size	A1	Date	15.08.2023	Date	15.08.2023	Date	15.08.2023	Date	15.08.2023
Drawing Number	VD23907 - VEC - XXX -	Project Ref. No.	VD23907						
Pin/Proj. Ref. No.	001	Location	-DR-CH- 1006						
Revision		Revision	P08						



AC-20 (NEGATIVE)
BREWSTER LANE
SCALE 1:500

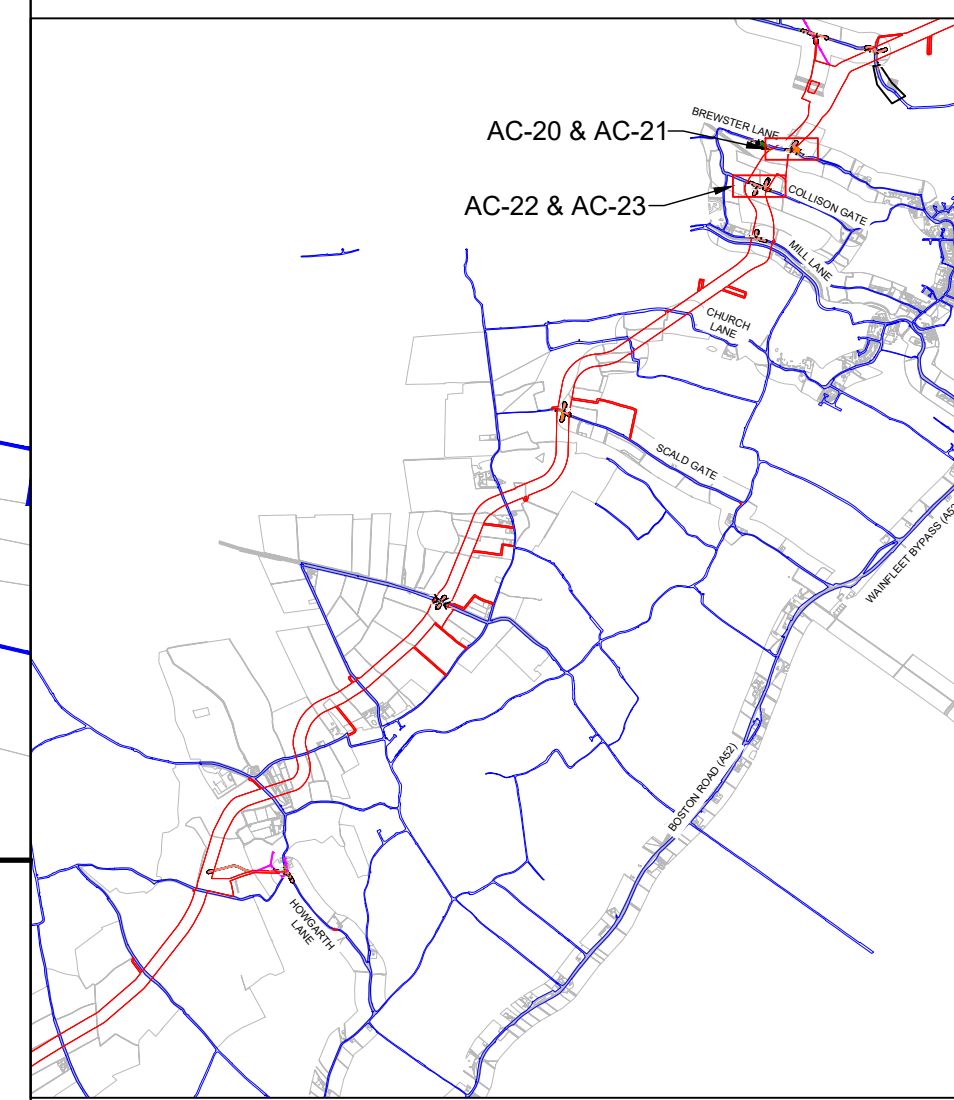


AC-21 (POSITIVE)
BREWSTER LANE
SCALE 1:500



AC-22 (NEGATIVE) & AC-23 (POSITIVE)
COLLISION GATE
SCALE 1:500

- NOTES:
1. ALL DIMENSIONS IN METRES UNLESS OTHERWISE STATED.
 2. ALL HIGHWAY WORKS TO BE TO ADOPTABLE STANDARDS AND SHALL COMPLY WITH THE LOCAL AUTHORITY SPECIFICATION AND WHERE NECESSARY THE RELEVANT SECTIONS OF THE DMRB, SPECIFICATIONS FOR HIGHWAY WORKS (SHW) AND BRITISH STANDARDS.
 3. THIS IS NOT A DETAILED DESIGN OR CONSTRUCTION DRAWING - IT IS INTENDED FOR ILLUSTRATIVE PURPOSES ONLY.
 4. REFER TO RELEVANT LOCATION DRAWINGS FOR FURTHER DETAILS.



LOCATION PLAN
SCALE 1:50,000

KEY

- EXISTING HIGHWAY BOUNDARY
- 80m CABLE CORRIDOR

P08	DRAWING STATUS UPDATED	NL	JR	JR	14.03.2024
P07	AMENDED FOLLOWING REVIEW	NL	JR	JR	13.03.2024
P06	SITE ACCESS DETAILS & RED LINE BOUNDARY UPDATED	NL	JR	JR	30.01.2024
P05	ACCESSES, TRACKING & ORDER AMENDED	BK	JR	JR	17.10.2023
P04	ACCESS ORDER AMENDED	JD	JR	JR	06.10.2023
P03	ACCESS NAMES & ORDER AMENDED	JD	JR	JR	28.09.2023
P02	TRACKING SHOWN	JD	JR	JR	13.09.2023
P01	FIRST ISSUE	JD	JR	JR	18.08.2023

Rev	Details	Drawn	Checked	Auth	Date

FOR INFORMATION S2

vectos. PART OF **SLR**

4th Floor Oxford Place
61 Oxford Street
Manchester
M1 6EQ

t: 0161 228 1008
e: manchester@vectos.co.uk

LRQA
CERTIFIED
ISO 9001

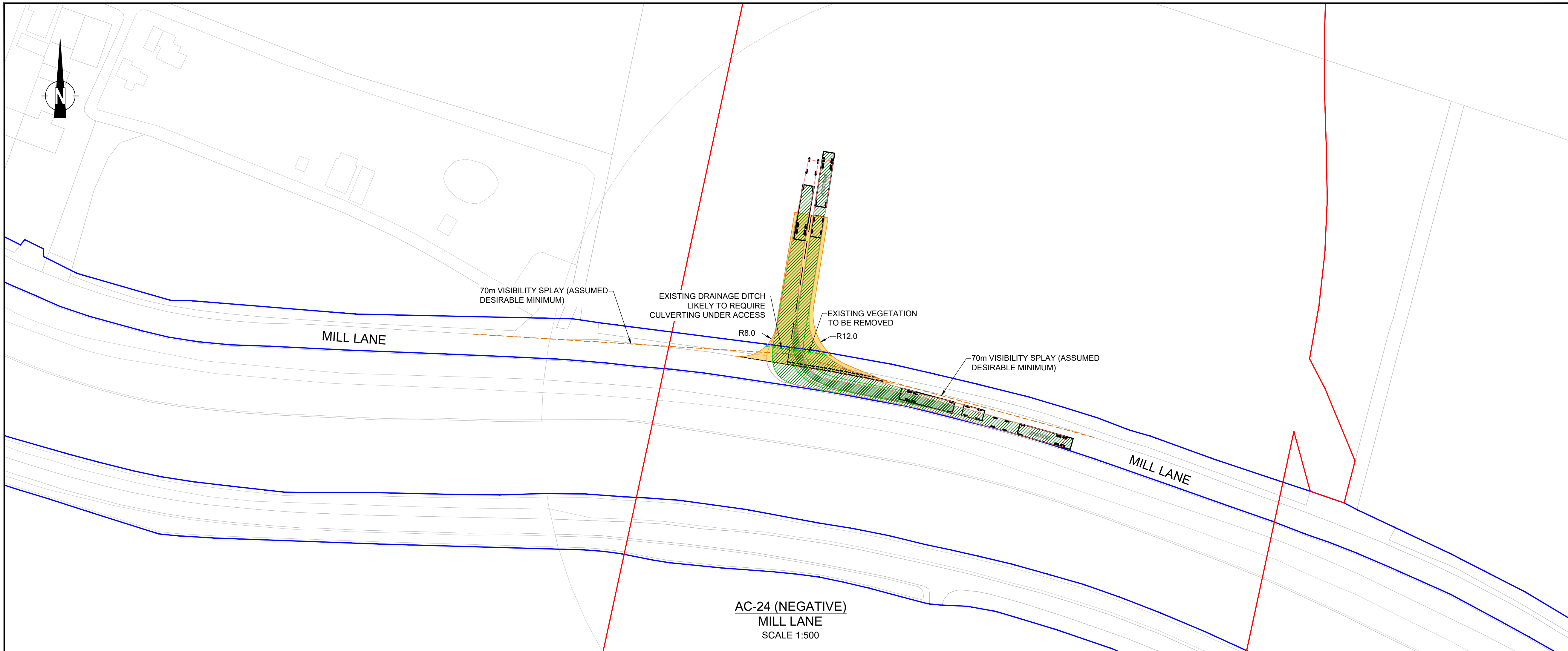
Client: OUTER DOWSING OFFSHORE WIND

Project Title: OUTER DOWSING OFFSHORE WIND

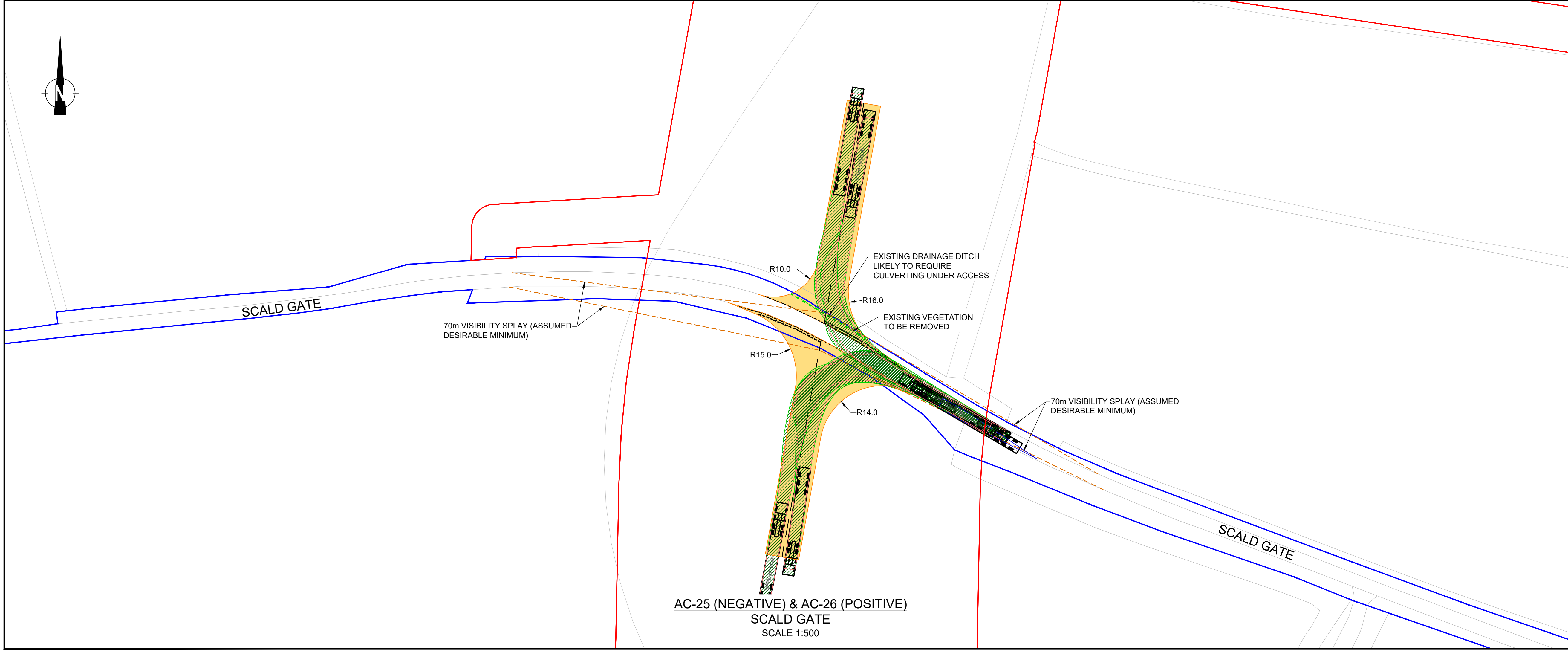
Drawing Title: SITE ACCESS DETAILS PLAN SHEET 7

Scale	1:500	Designed	JD	Drawn	JD	Checked	JR	Authorised	JR
Original Size	A1	Date	15.08.2023	Date	15.08.2023	Date	15.08.2023	Date	15.08.2023

Drawing Number	Project Ref. No.
VD23907 - VEC - XXX -	VD23907
Originator Volume Location Type Role Number	Revision
001 -DR-CH- 1007	P08

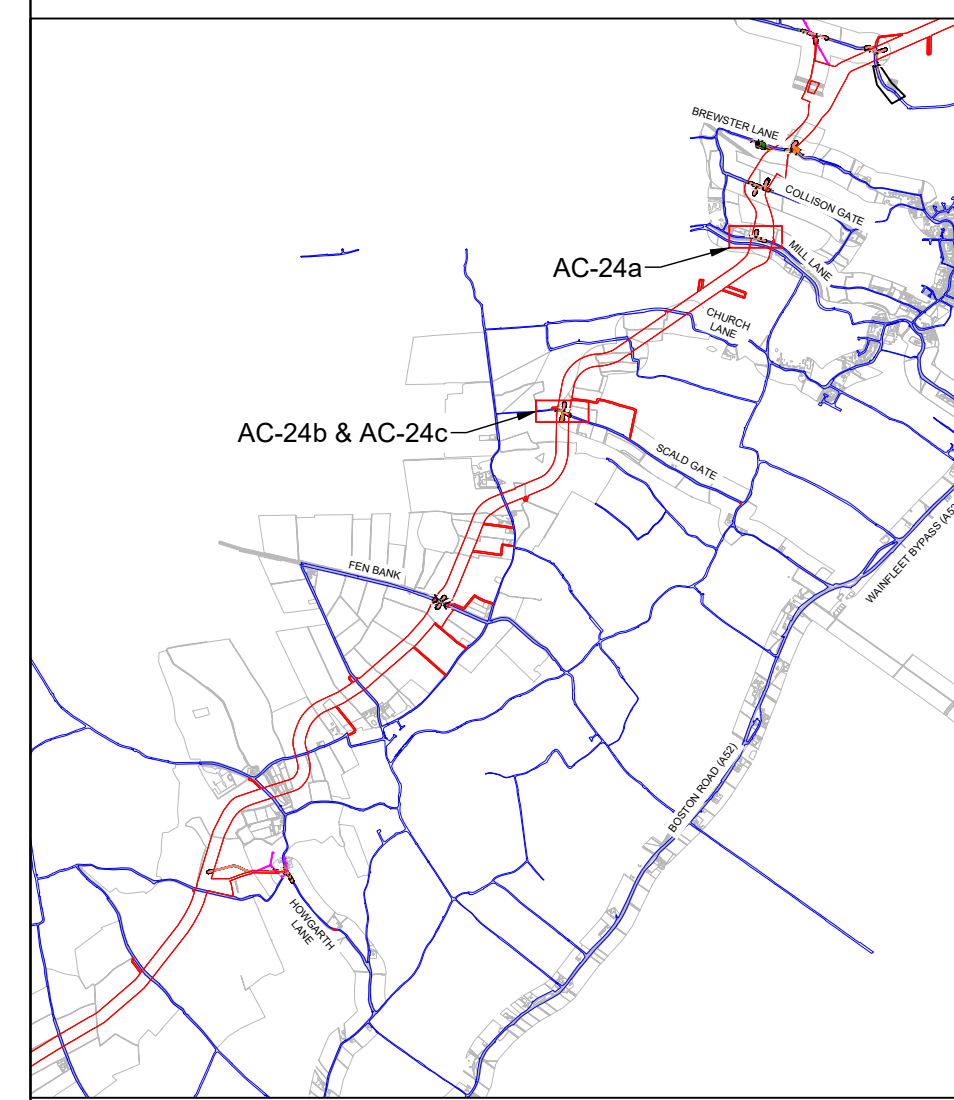


AC-24 (NEGATIVE)
MILL LANE
SCALE 1:500



AC-25 (NEGATIVE) & AC-26 (POSITIVE)
SCALD GATE
SCALE 1:500

- NOTES:
1. ALL DIMENSIONS IN METRES UNLESS OTHERWISE STATED.
 2. ALL HIGHWAY WORKS TO BE TO ADOPTABLE STANDARDS AND SHALL COMPLY WITH THE LOCAL AUTHORITY SPECIFICATION AND WHERE NECESSARY THE RELEVANT SECTIONS OF THE DMRB, SPECIFICATIONS FOR HIGHWAY WORKS (SHW) AND BRITISH STANDARDS.
 3. THIS IS NOT A DETAILED DESIGN OR CONSTRUCTION DRAWING - IT IS INTENDED FOR ILLUSTRATIVE PURPOSES ONLY.
 4. REFER TO RELEVANT LOCATION DRAWINGS FOR FURTHER DETAILS.



LOCATION PLAN
SCALE 1:50,000

KEY

- EXISTING HIGHWAY BOUNDARY
- 80m CABLE CORRIDOR

P09	DRAWING STATUS UPDATED	NL	JR	JR	14.03.2024
P08	AMENDED FOLLOWING REVIEW	NL	JR	JR	13.03.2024
P07	SITE ACCESS DETAILS & RED LINE BOUNDARY UPDATED	NL	JR	JR	30.01.2024
P06	AC NUMBERS UPDATED	BK	JR	JR	19.01.2024
P05	ACCESSES, TRACKING & ORDER AMENDED	BK	JR	JR	17.10.2023
P04	ACCESS ORDER AMENDED	JD	JR	JR	06.10.2023
P03	ACCESS NAMES & ORDER AMENDED	JD	JR	JR	28.09.2023
P02	TRACKING SHOWN	JD	JR	JR	13.09.2023
P01	FIRST ISSUE	JD	JR	JR	18.08.2023

Rev	Details	Drawn	Checked	Auth	Date
-----	---------	-------	---------	------	------

Drawing Status	FOR INFORMATION	Suitability	S2
----------------	-----------------	-------------	----

vector. PART OF **SLR**

4th Floor Oxford Place
61 Oxford Street
Manchester
M1 6EQ

t: 0161 228 1008
e: manchester@vectos.co.uk

LRQA
CERTIFIED
ISO 9001

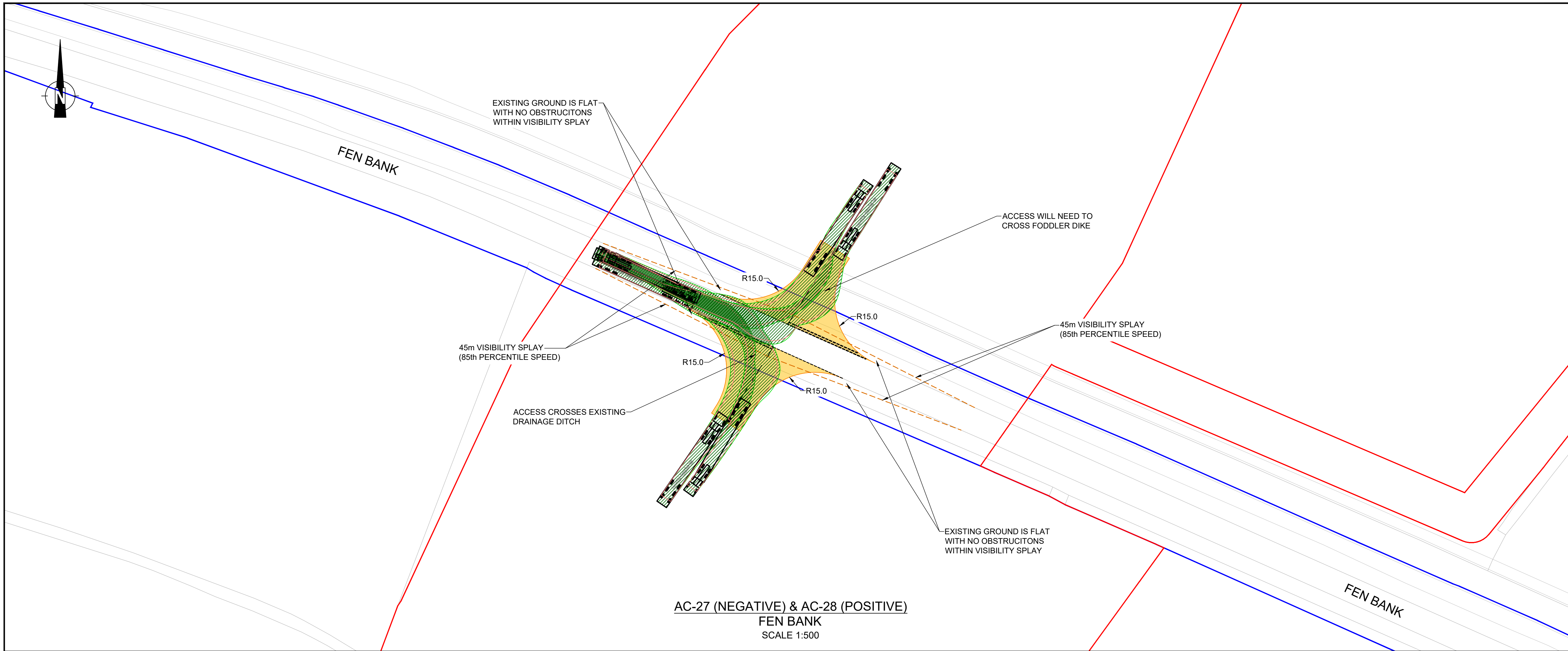
Client
OUTER DOWSING OFFSHORE WIND

Project Title
OUTER DOWSING OFFSHORE WIND

Drawing Title
SITE ACCESS DETAILS PLAN
SHEET 8

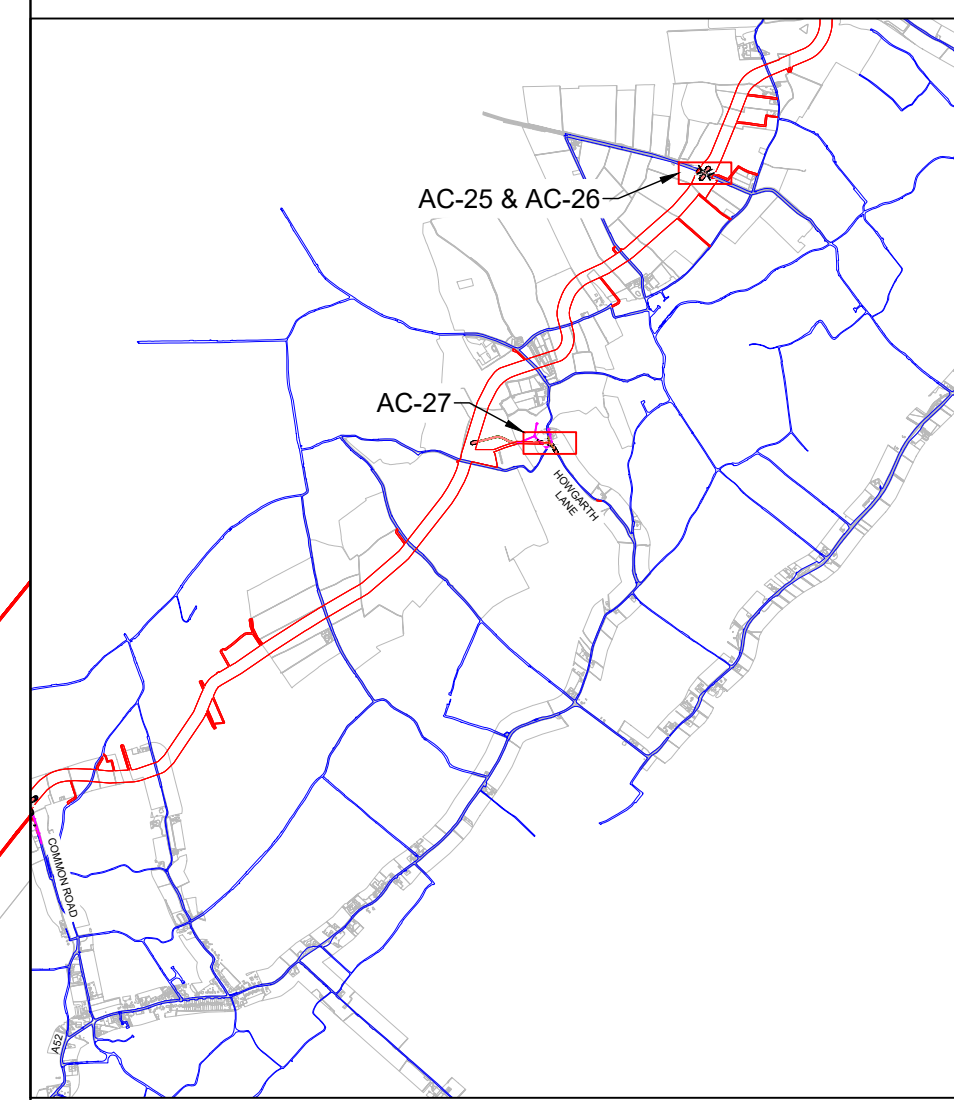
Scale	1:500	Designed	JD	Drawn	JD	Checked	JR	Authorised	JR
Original Size	A1	Date	15.08.2023	Date	15.08.2023	Date	15.08.2023	Date	15.08.2023

Drawing Number	VD23907 - VEC - XXX -	Project Ref. No.	VD23907
Proj. Ref. No.	001	Type Role Number	-DR-CH- 1008
Revision			P09



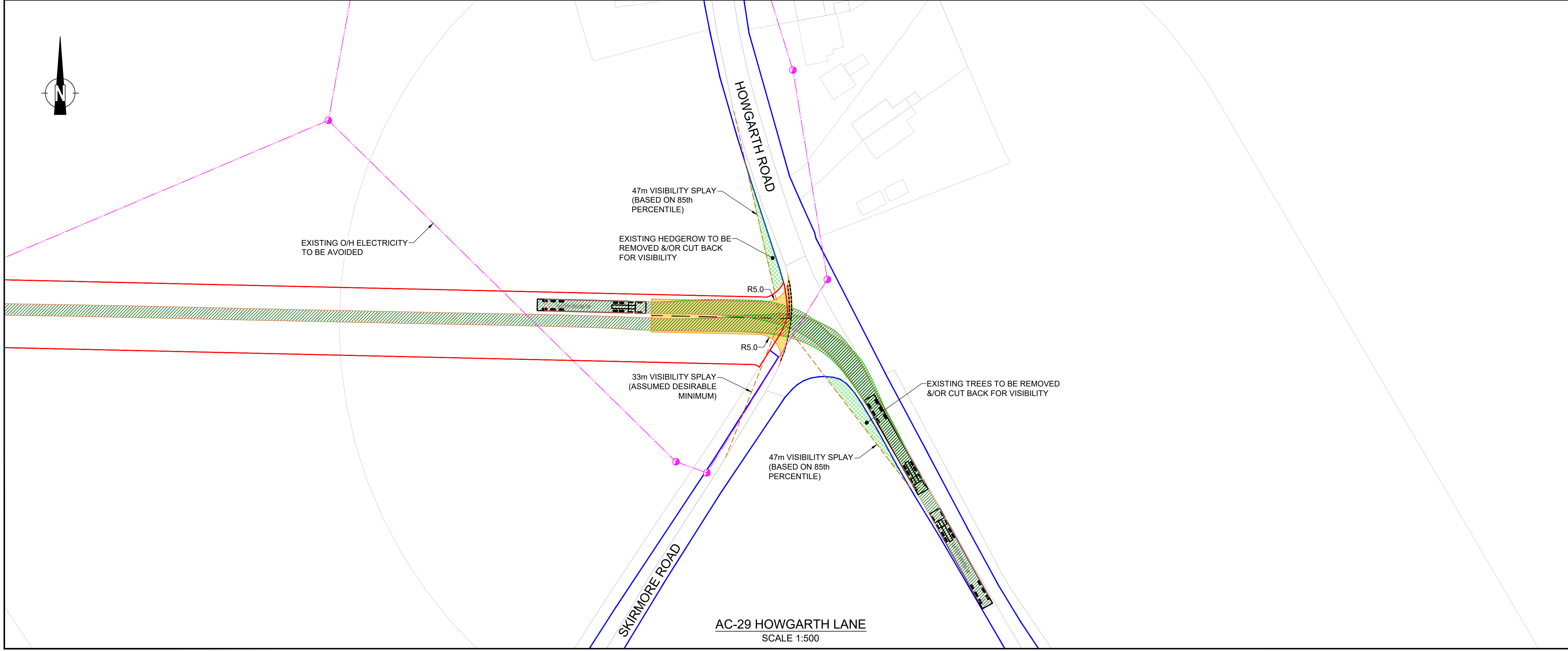
AC-27 (NEGATIVE) & AC-28 (POSITIVE)
FEN BANK
SCALE 1:500

- NOTES:
1. ALL DIMENSIONS IN METRES UNLESS OTHERWISE STATED.
 2. ALL HIGHWAY WORKS TO BE TO ADOPTABLE STANDARDS AND SHALL COMPLY WITH THE LOCAL AUTHORITY SPECIFICATION AND WHERE NECESSARY THE RELEVANT SECTIONS OF THE DMRB, SPECIFICATIONS FOR HIGHWAY WORKS (SHW) AND BRITISH STANDARDS.
 3. THIS IS NOT A DETAILED DESIGN OR CONSTRUCTION DRAWING - IT IS INTENDED FOR ILLUSTRATIVE PURPOSES ONLY.
 4. REFER TO RELEVANT LOCATION DRAWINGS FOR FURTHER DETAILS.



LOCATION PLAN
SCALE 1:50,000

- KEY
- EXISTING HIGHWAY BOUNDARY
 - 80m CABLE CORRIDOR



AC-29 HOWGARTH LANE
SCALE 1:500

P10	DRAWING STATUS UPDATED	NL	JR	JR	14.03.2024
P09	AMENDED FOLLOWING REVIEW	NL	JR	JR	13.03.2024
P08	SITE ACCESS DETAILS & RED LINE BOUNDARY UPDATED	NL	JR	JR	30.01.2024
P07	AC NUMBERS UPDATED	BK	JR	JR	19.01.2024
P06	AC-27 AMENDED	JD	JR	JR	03.11.2023
P05	ACCESSES, TRACKING & ORDER AMENDED	BK	JR	JR	17.10.2023
P04	ACCESS ORDER AMENDED	JD	JR	JR	06.10.2023
P03	ACCESS NAMES & ORDER AMENDED	JD	JR	JR	28.09.2023
P02	TRACKING SHOWN	JD	JR	JR	13.09.2023
P01	FIRST ISSUE	JD	JR	JR	18.08.2023

Rev	Details	Drawn	Checked	Auth	Date
-----	---------	-------	---------	------	------

Drawing Status	FOR INFORMATION	Suitability	S2
----------------	-----------------	-------------	----

vectos. PART OF **SLR**

4th Floor Oxford Place
61 Oxford Street
Manchester
M1 6EQ

t: 0161 228 1008
e: manchester@vectos.co.uk

LRQA
CERTIFIED
ISO 9001

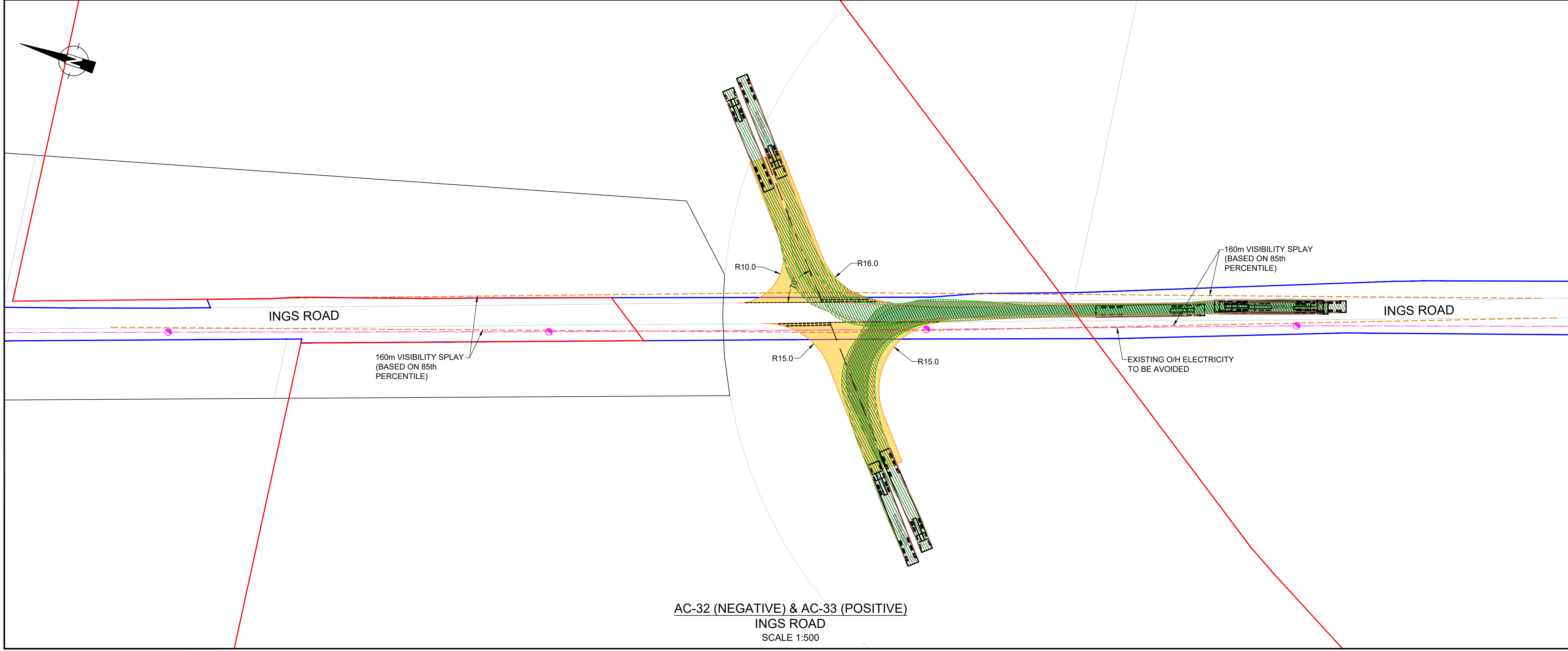
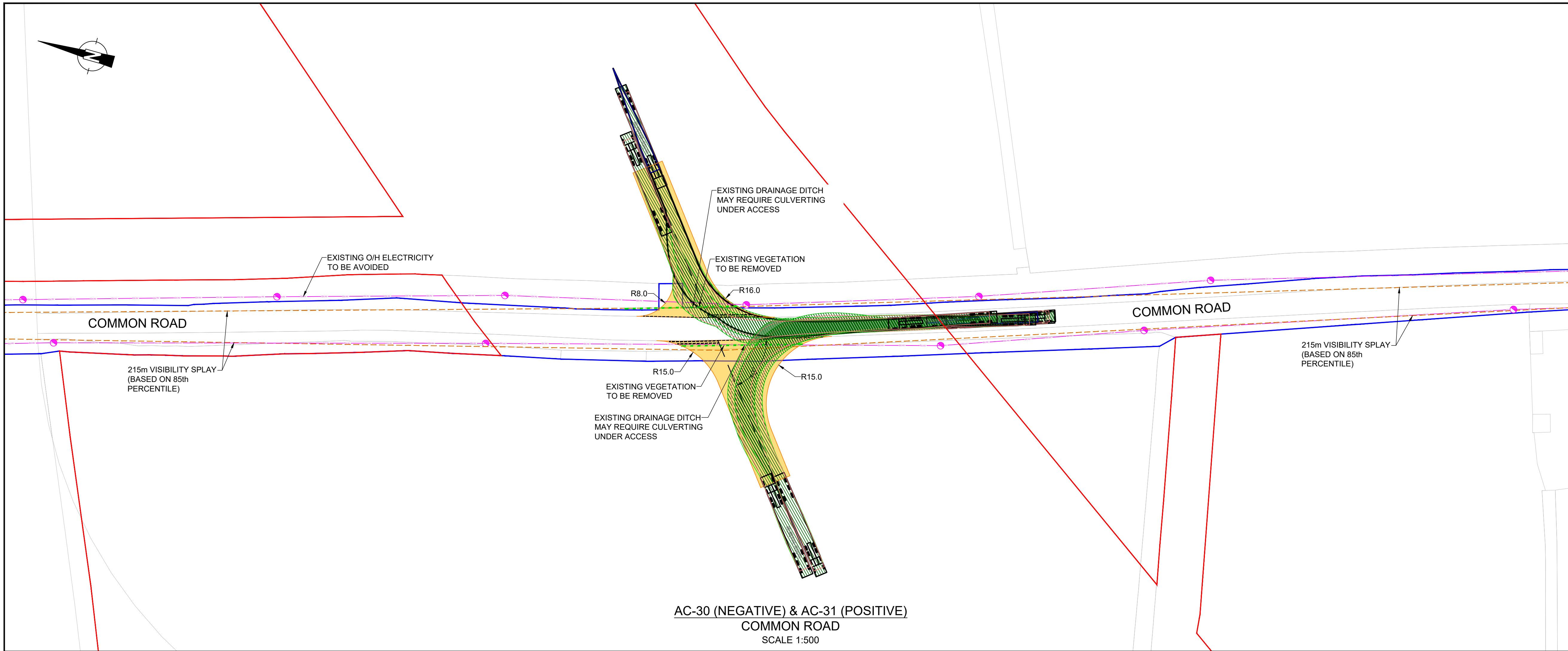
Client
OUTER DOWSING OFFSHORE WIND

Project Title
OUTER DOWSING OFFSHORE WIND

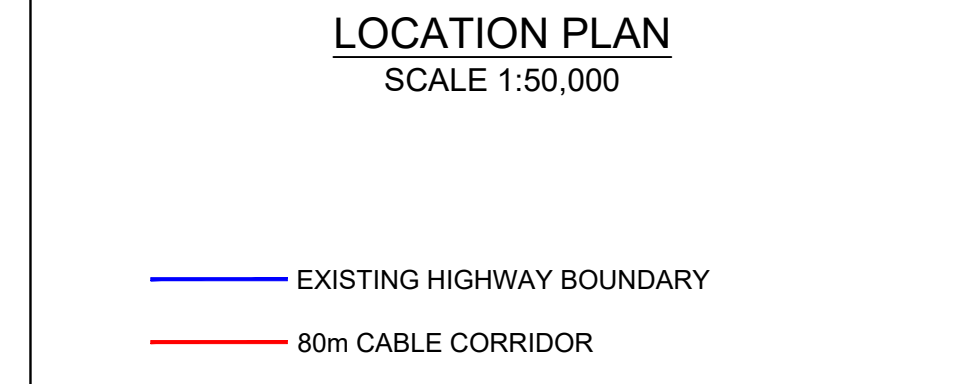
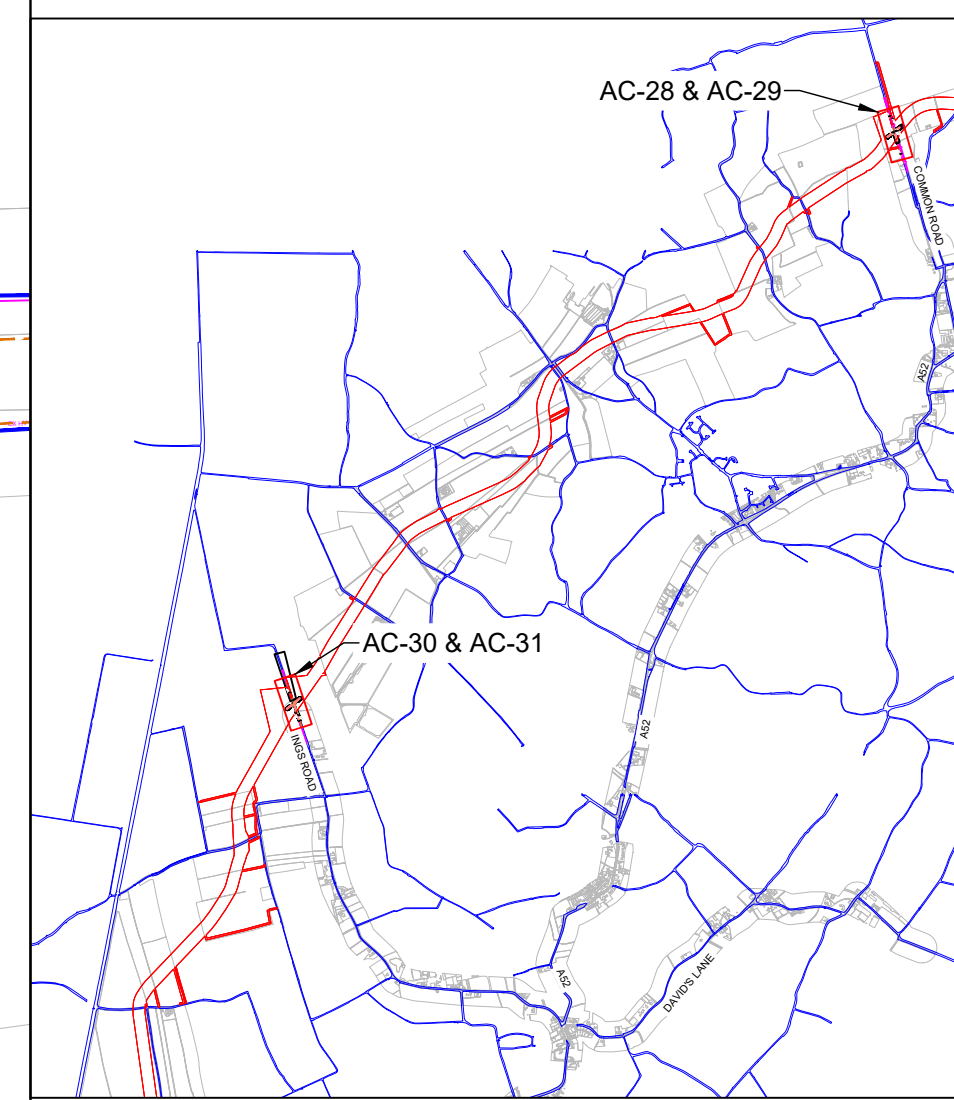
Drawing Title
SITE ACCESS DETAILS PLAN
SHEET 9

Scale	1:500	Designed	JD	Drawn	JD	Checked	JR	Authorised	JR
Original Size	A1	Date	15.08.2023	Date	15.08.2023	Date	15.08.2023	Date	15.08.2023

Drawing Number	VD23907 - VEC - XXX -	Project Ref. No.	VD23907
Proj. Ref. No.	001	Role	-DR-CH- 1009
Revision			P10



- NOTES:
- ALL DIMENSIONS IN METRES UNLESS OTHERWISE STATED.
 - ALL HIGHWAY WORKS TO BE TO ADOPTABLE STANDARDS AND SHALL COMPLY WITH THE LOCAL AUTHORITY SPECIFICATION AND WHERE NECESSARY THE RELEVANT SECTIONS OF THE DMRB, SPECIFICATIONS FOR HIGHWAY WORKS (SHW) AND BRITISH STANDARDS.
 - THIS IS NOT A DETAILED DESIGN OR CONSTRUCTION DRAWING - IT IS INTENDED FOR ILLUSTRATIVE PURPOSES ONLY.
 - REFER TO RELEVANT LOCATION DRAWINGS FOR FURTHER DETAILS.



P10	DRAWING STATUS UPDATED	NL	JR	JR	14.03.2024
P09	AMENDED FOLLOWING REVIEW	NL	JR	JR	13.03.2024
P08	SITE ACCESS DETAILS & RED LINE BOUNDARY UPDATED	NL	JR	JR	30.01.2024
P07	AC NUMBERS UPDATED	BK	JR	JR	19.01.2024
P06	ACCESSES, TRACKING & ORDER AMENDED	BK	JR	JR	17.10.2023
P05	ACCESS ORDER AMENDED	JD	JR	JR	06.10.2023
P04	ACCESS NAMES & ORDER AMENDED	JD	JR	JR	28.09.2023
P03	TRACKING SHOWN	JD	JR	JR	13.09.2023
P02	ACCESS N AMENDMENTS	JD	JR	JR	24.08.2023
P01	FIRST ISSUE	JD	JR	JR	18.08.2023

Rev	Details	Drawn	Checked	Auth	Date
-----	---------	-------	---------	------	------

FOR INFORMATION

S2

vectos. PART OF **SLR**

4th Floor Oxford Place
61 Oxford Street
Manchester
M1 6EQ

t: 0161 228 1008
e: manchester@vectos.co.uk

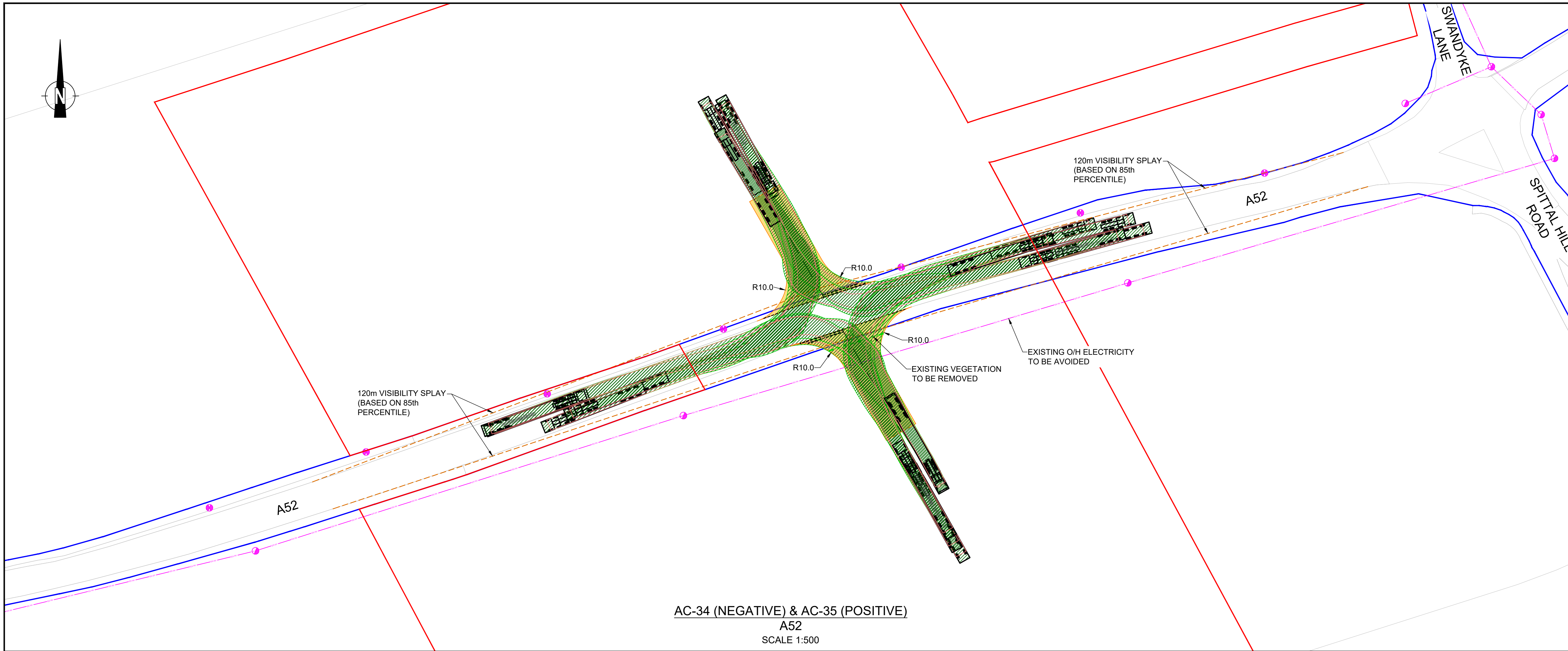
LRQA
CERTIFIED
ISO 9001

Client
OUTER DOWSING OFFSHORE WIND

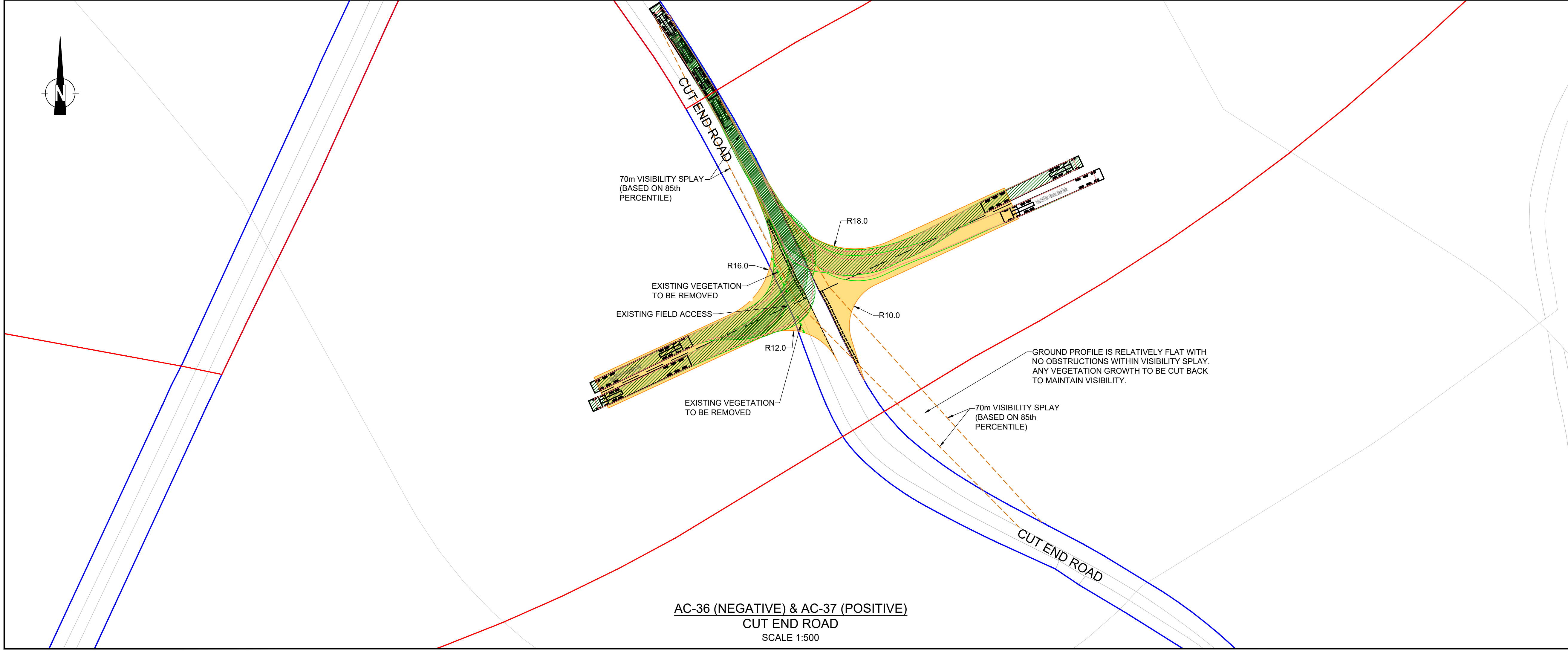
Project Title
OUTER DOWSING OFFSHORE WIND

Drawing Title
SITE ACCESS DETAILS PLAN
SHEET 10

Scale	1:500	Designed	JD	Drawn	JD	Checked	JR	Authorised	JR
Original Size	A1	Date	16.08.2023	Date	16.08.2023	Date	16.08.2023	Date	16.08.2023
Drawing Number	VD23907 - VEC - XXX -	Project Ref. No.	VD23907	Location	001	Type	-DR-CH-	Role	1010
Revision	P10	Volume		Number		Number		Number	

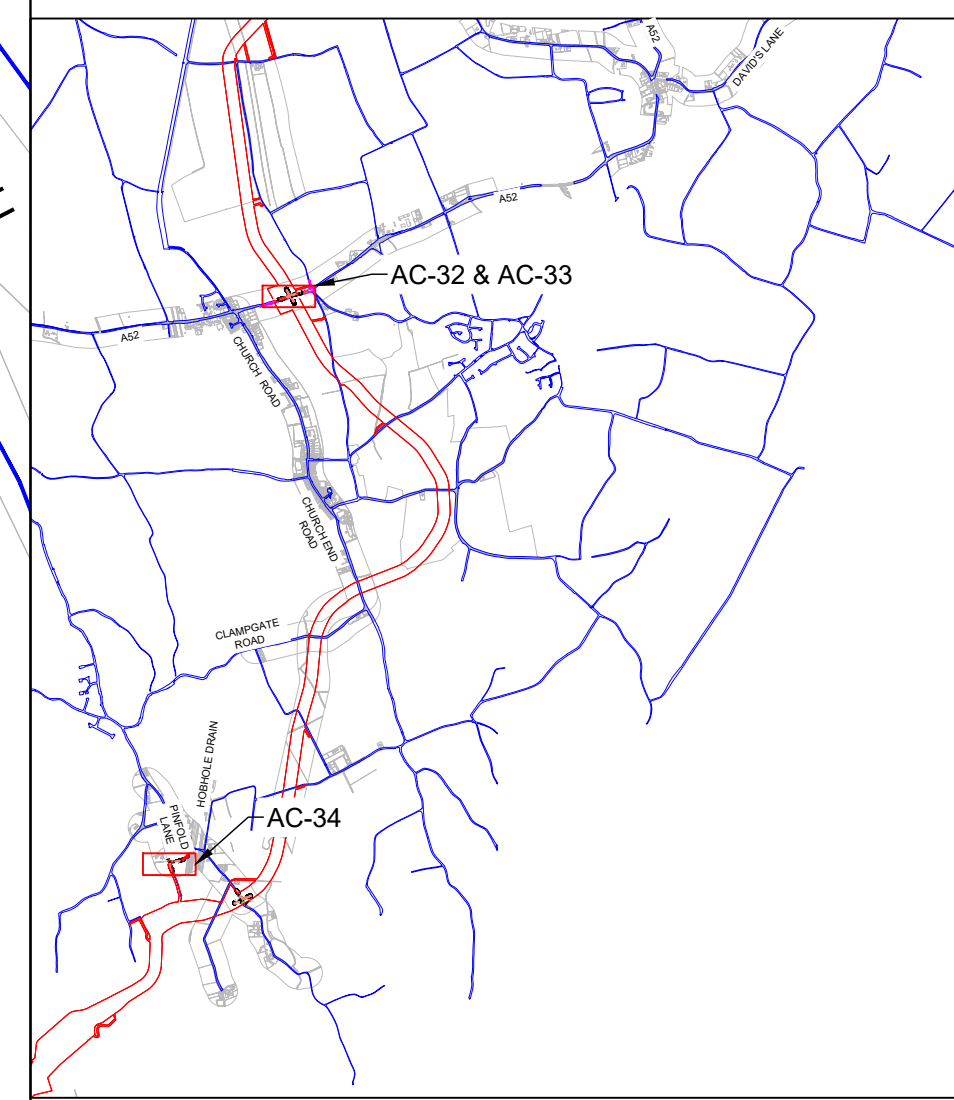


AC-34 (NEGATIVE) & AC-35 (POSITIVE)
A52
SCALE 1:500



AC-36 (NEGATIVE) & AC-37 (POSITIVE)
CUT END ROAD
SCALE 1:500

- NOTES:
1. ALL DIMENSIONS IN METRES UNLESS OTHERWISE STATED.
 2. ALL HIGHWAY WORKS TO BE TO ADOPTABLE STANDARDS AND SHALL COMPLY WITH THE LOCAL AUTHORITY SPECIFICATION AND WHERE NECESSARY THE RELEVANT SECTIONS OF THE DMRB, SPECIFICATIONS FOR HIGHWAY WORKS (SHW) AND BRITISH STANDARDS.
 3. THIS IS NOT A DETAILED DESIGN OR CONSTRUCTION DRAWING - IT IS INTENDED FOR ILLUSTRATIVE PURPOSES ONLY.
 4. REFER TO RELEVANT LOCATION DRAWINGS FOR FURTHER DETAILS.



LOCATION PLAN
SCALE 1:50,000

- KEY
- EXISTING HIGHWAY BOUNDARY
 - 80m CABLE CORRIDOR

P09	DRAWING STATUS UPDATED	NL	JR	JR	14.03.2024
P08	AMENDED FOLLOWING REVIEW	NL	JR	JR	13.03.2024
P07	SITE ACCESS DETAILS & RED LINE BOUNDARY UPDATED	NL	JR	JR	30.01.2024
P06	AC NUMBERS UPDATED	BK	JR	JR	19.01.2024
P05	ACCESSES, TRACKING & ORDER AMENDED	BK	JR	JR	17.10.2023
P04	ACCESS ORDER AMENDED	JD	JR	JR	06.10.2023
P03	ACCESS NAMES & ORDER AMENDED	JD	JR	JR	28.09.2023
P02	TRACKING SHOWN	JD	JR	JR	13.09.2023
P01	FIRST ISSUE	JD	JR	JR	18.08.2023

Rev	Details	Drawn	Checked	Auth	Date
-----	---------	-------	---------	------	------

Drawing Status	FOR INFORMATION	Suitability	S2
----------------	-----------------	-------------	----

vector. PART OF **SLR**

4th Floor Oxford Place
61 Oxford Street
Manchester
M1 6EQ

t: 0161 228 1008
e: manchester@vectors.co.uk

LRQA CERTIFIED
ISO 9001

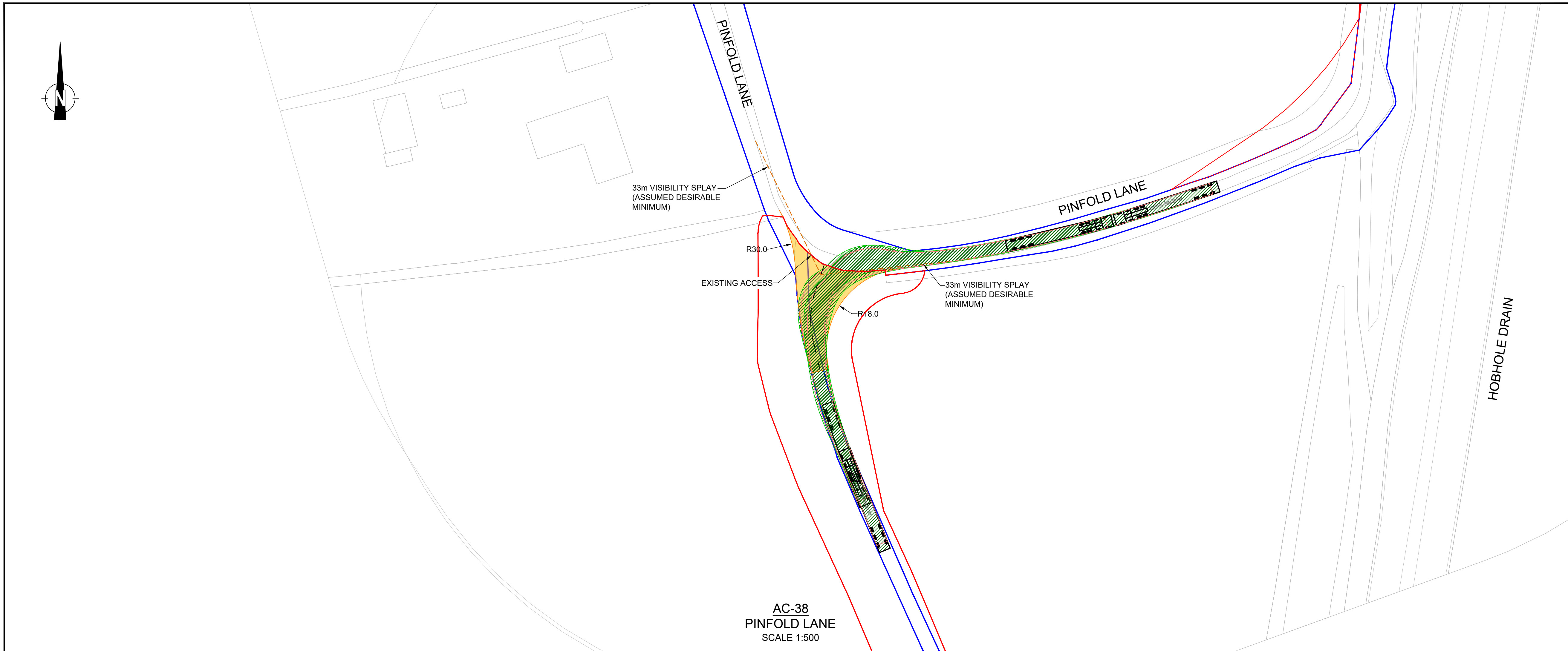
Client
OUTER DOWSING OFFSHORE WIND

Project Title
OUTER DOWSING OFFSHORE WIND

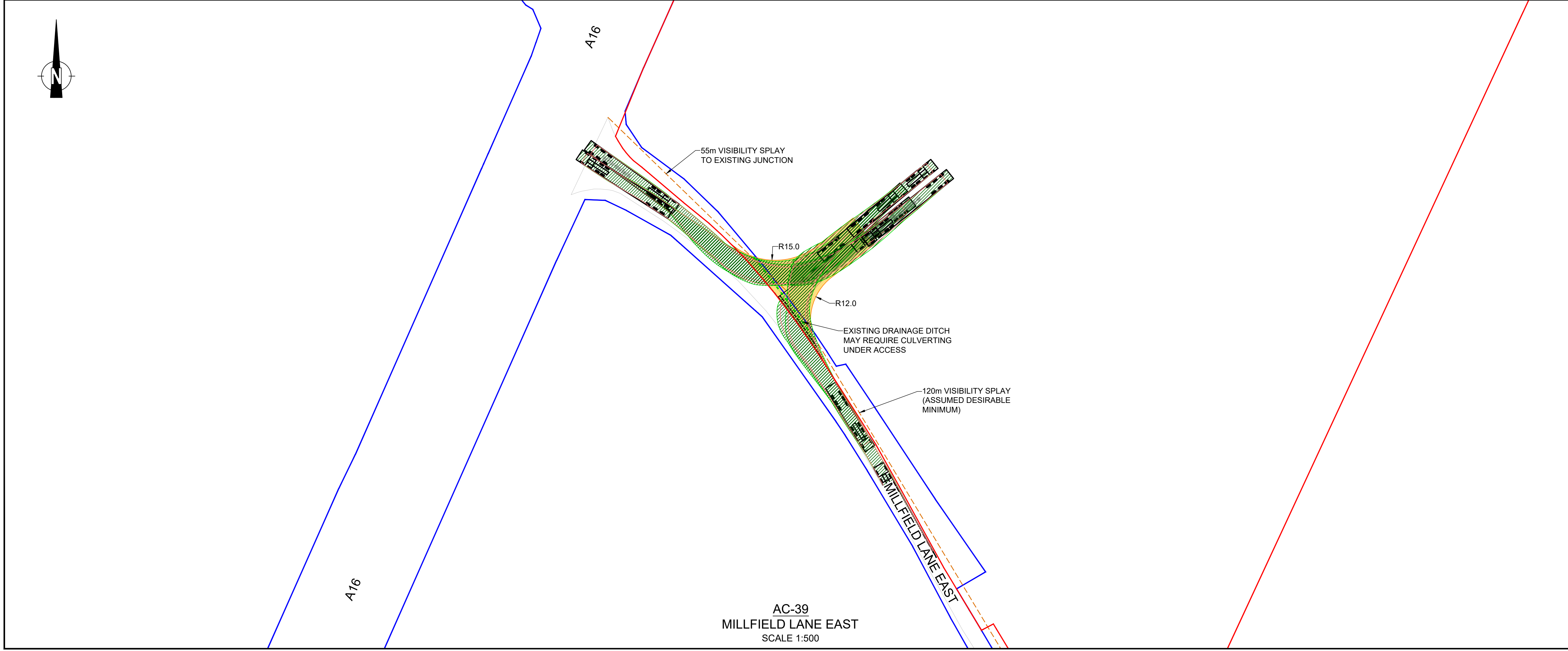
Drawing Title
SITE ACCESS DETAILS PLAN
SHEET 11

Scale	1:500	Designed	JD	Drawn	JD	Checked	JR	Authorised	JR
Original Size	A1	Date	15.08.2023	Date	15.08.2023	Date	15.08.2023	Date	15.08.2023

Drawing Number	VD23907	Project Ref. No.	VD23907
PI/Proj. Ref. No	VD23907 - VEC - XXX -	Location	001
Originator	Volume	I	Type
Role	Number	I	Number
Revision			
			P09

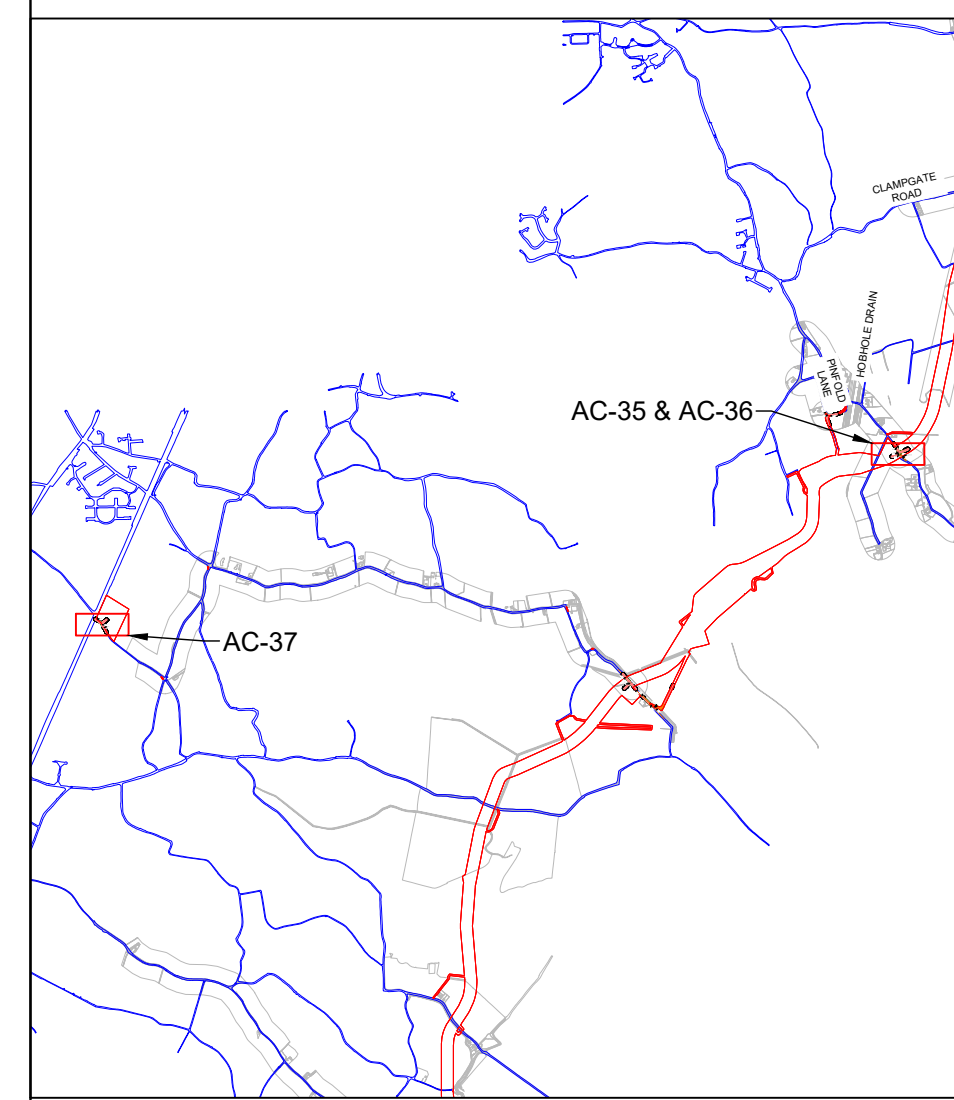


AC-38
PINFOLD LANE
SCALE 1:500



AC-39
MILLFIELD LANE EAST
SCALE 1:500

- NOTES:
1. ALL DIMENSIONS IN METRES UNLESS OTHERWISE STATED.
 2. ALL HIGHWAY WORKS TO BE TO ADOPTABLE STANDARDS AND SHALL COMPLY WITH THE LOCAL AUTHORITY SPECIFICATION AND WHERE NECESSARY THE RELEVANT SECTIONS OF THE DMRB, SPECIFICATIONS FOR HIGHWAY WORKS (SHW) AND BRITISH STANDARDS.
 3. THIS IS NOT A DETAILED DESIGN OR CONSTRUCTION DRAWING - IT IS INTENDED FOR ILLUSTRATIVE PURPOSES ONLY.
 4. REFER TO RELEVANT LOCATION DRAWINGS FOR FURTHER DETAILS.



LOCATION PLAN
SCALE 1:50,000

KEY

- EXISTING HIGHWAY BOUNDARY
- 80m CABLE CORRIDOR

P09	DRAWING STATUS UPDATED	NL	JR	JR	14.03.2024
P08	AMENDED FOLLOWING REVIEW	NL	JR	JR	13.03.2024
P07	SITE ACCESS DETAILS & RED LINE BOUNDARY UPDATED	NL	JR	JR	30.01.2024
P06	AC NUMBERS UPDATED	BK	JR	JR	19.01.2024
P05	ACCESSES, TRACKING & ORDER AMENDED	BK	JR	JR	17.10.2023
P04	ACCESS ORDER AMENDED	JD	JR	JR	06.10.2023
P03	ACCESS NAMES & ORDER AMENDED	JD	JR	JR	28.09.2023
P02	TRACKING SHOWN	JD	JR	JR	13.09.2023
P01	FIRST ISSUE	JD	JR	JR	18.08.2023

Rev	Details	Drawn	Checked	Auth	Date
-----	---------	-------	---------	------	------

Drawing Status	FOR INFORMATION	Suitability	S2
----------------	-----------------	-------------	----

vector. PART OF **SLR**

4th Floor Oxford Place
61 Oxford Street
Manchester
M1 6EQ

t: 0161 228 1008
e: manchester@vectors.co.uk

LRQA
CERTIFIED
ISO 9001

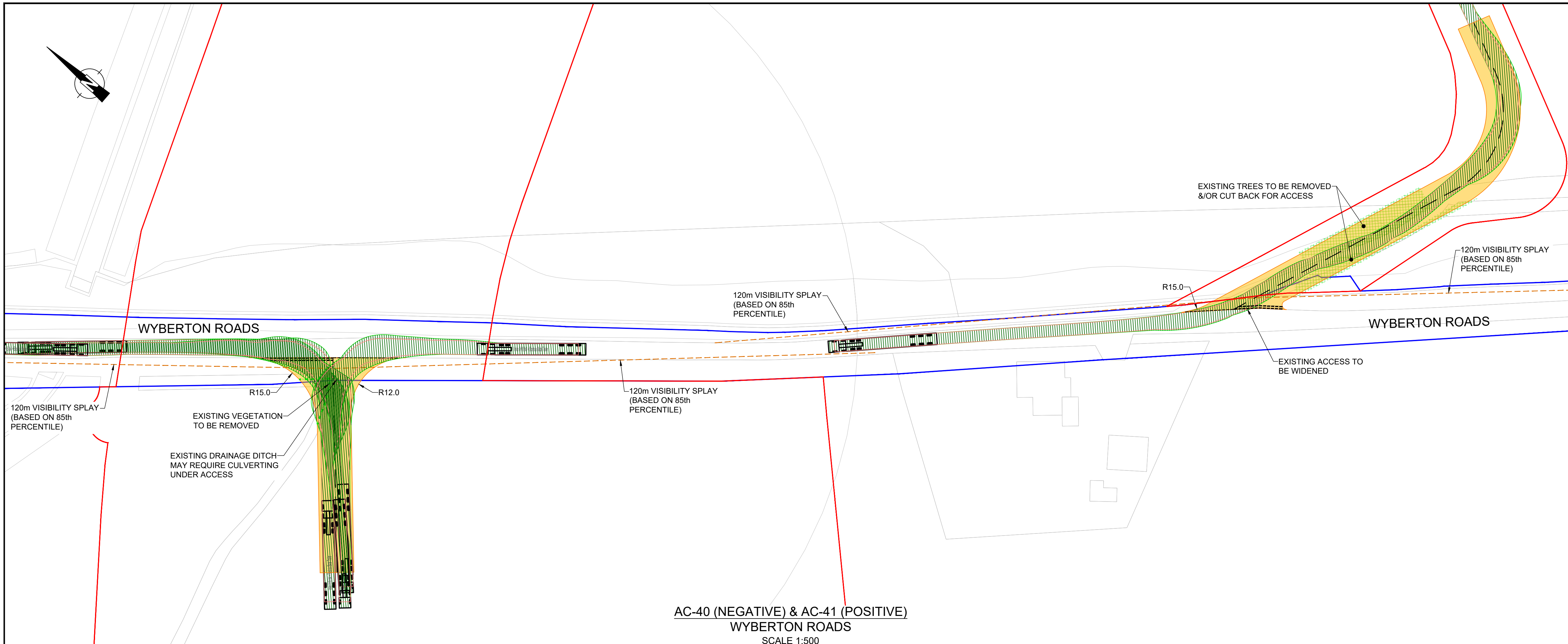
Client
OUTER DOWSING OFFSHORE WIND

Project Title
OUTER DOWSING OFFSHORE WIND

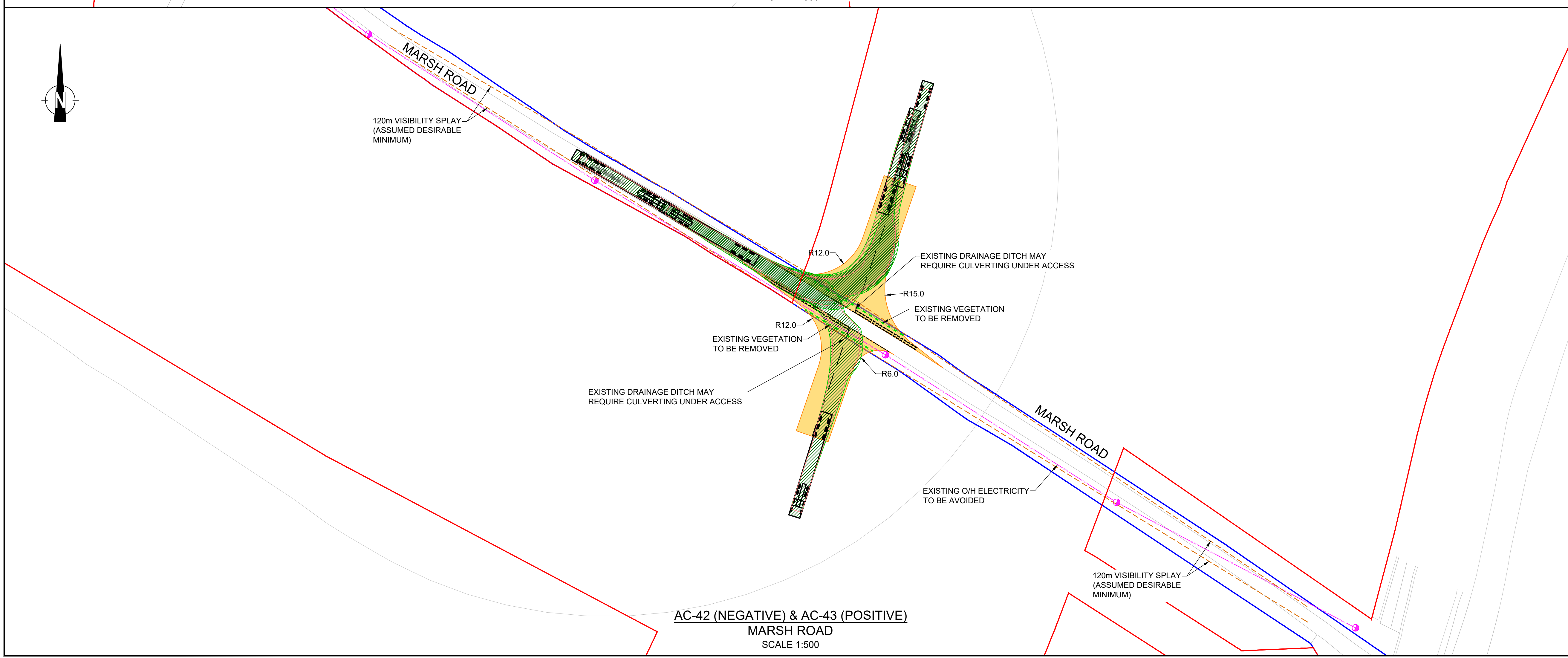
Drawing Title
SITE ACCESS DETAILS PLAN
SHEET 12

Scale	1:500	Designed	JD	Drawn	JD	Checked	JR	Authorised	JR
Original Size	A1	Date	16.08.2023	Date	16.08.2023	Date	16.08.2023	Date	16.08.2023

Drawing Number	Project Ref. No.	Project Ref. No.	Revision
VD23907 - VEC -XXX-	001	-DR-CH- 1012	VD23907 P09

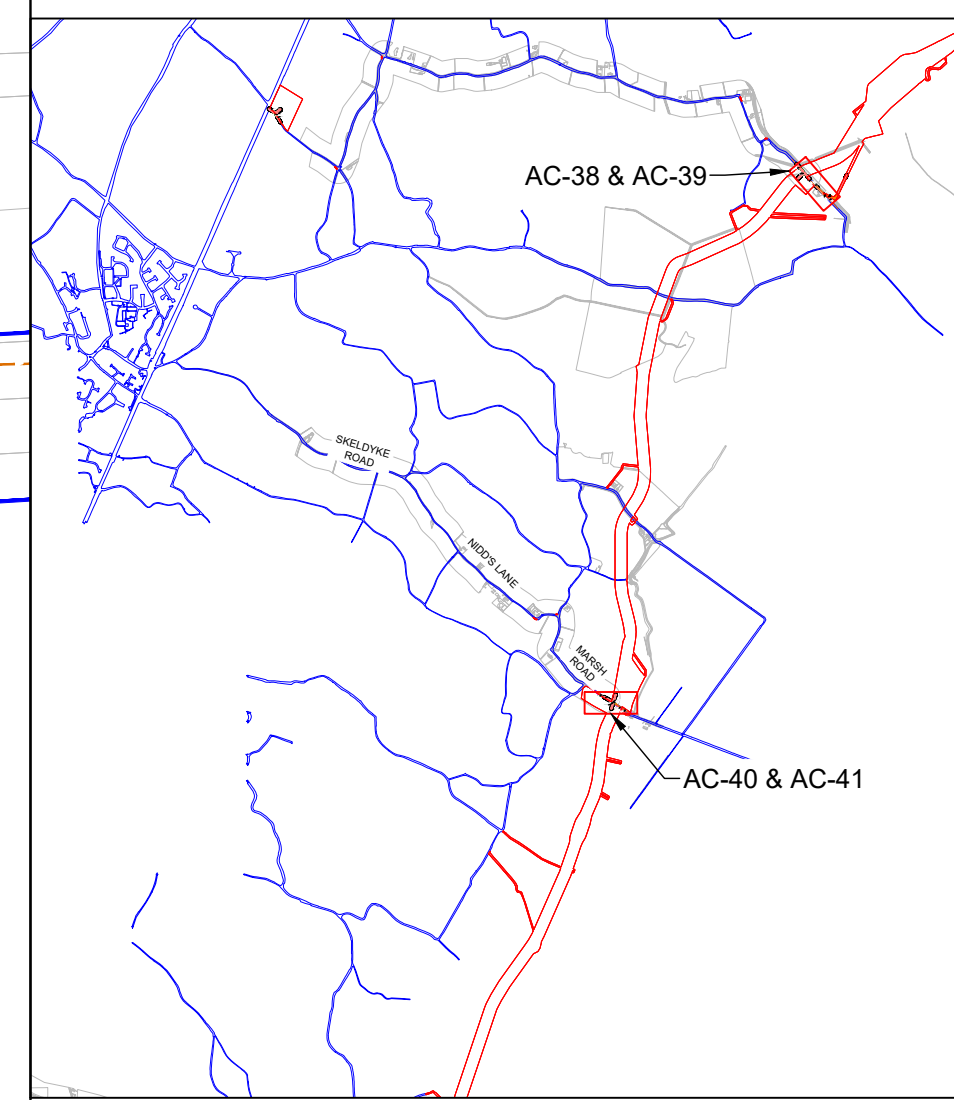


AC-40 (NEGATIVE) & AC-41 (POSITIVE)
WYBERTON ROADS
SCALE 1:500



AC-42 (NEGATIVE) & AC-43 (POSITIVE)
MARSH ROAD
SCALE 1:500

- NOTES:
1. ALL DIMENSIONS IN METRES UNLESS OTHERWISE STATED.
 2. ALL HIGHWAY WORKS TO BE TO ADOPTABLE STANDARDS AND SHALL COMPLY WITH THE LOCAL AUTHORITY SPECIFICATION AND WHERE NECESSARY THE RELEVANT SECTIONS OF THE DMRB, SPECIFICATIONS FOR HIGHWAY WORKS (SHW) AND BRITISH STANDARDS.
 3. THIS IS NOT A DETAILED DESIGN OR CONSTRUCTION DRAWING - IT IS INTENDED FOR ILLUSTRATIVE PURPOSES ONLY.
 4. REFER TO RELEVANT LOCATION DRAWINGS FOR FURTHER DETAILS.



LOCATION PLAN
SCALE 1:50,000

- KEY
- EXISTING HIGHWAY BOUNDARY
 - 80m CABLE CORRIDOR

P09	DRAWING STATUS UPDATED	NL	JR	JR	14.03.2024
P08	AMENDED FOLLOWING REVIEW	NL	JR	JR	13.03.2024
P07	SITE ACCESS DETAILS & RED LINE BOUNDARY UPDATED	NL	JR	JR	30.01.2024
P06	AC NUMBERS UPDATED	BK	JR	JR	19.01.2024
P05	ACCESSES, TRACKING & ORDER AMENDED	BK	JR	JR	17.10.2023
P04	ACCESS ORDER AMENDED	JD	JR	JR	06.10.2023
P03	ACCESS NAMES & ORDER AMENDED	JD	JR	JR	28.09.2023
P02	TRACKING SHOWN	JD	JR	JR	13.09.2023
P01	FIRST ISSUE	JD	JR	JR	05.09.2023

Rev	Details	Drawn	Checked	Auth	Date
-----	---------	-------	---------	------	------

Drawing Status	FOR INFORMATION	Suitability	S2
----------------	-----------------	-------------	----

FOR INFORMATION

vectos. PART OF **SLR**

4th Floor Oxford Place
61 Oxford Street
Manchester
M1 6EQ

LRQA CERTIFIED
ISO 9001

t: 0161 228 1008
e: manchester@vectos.co.uk

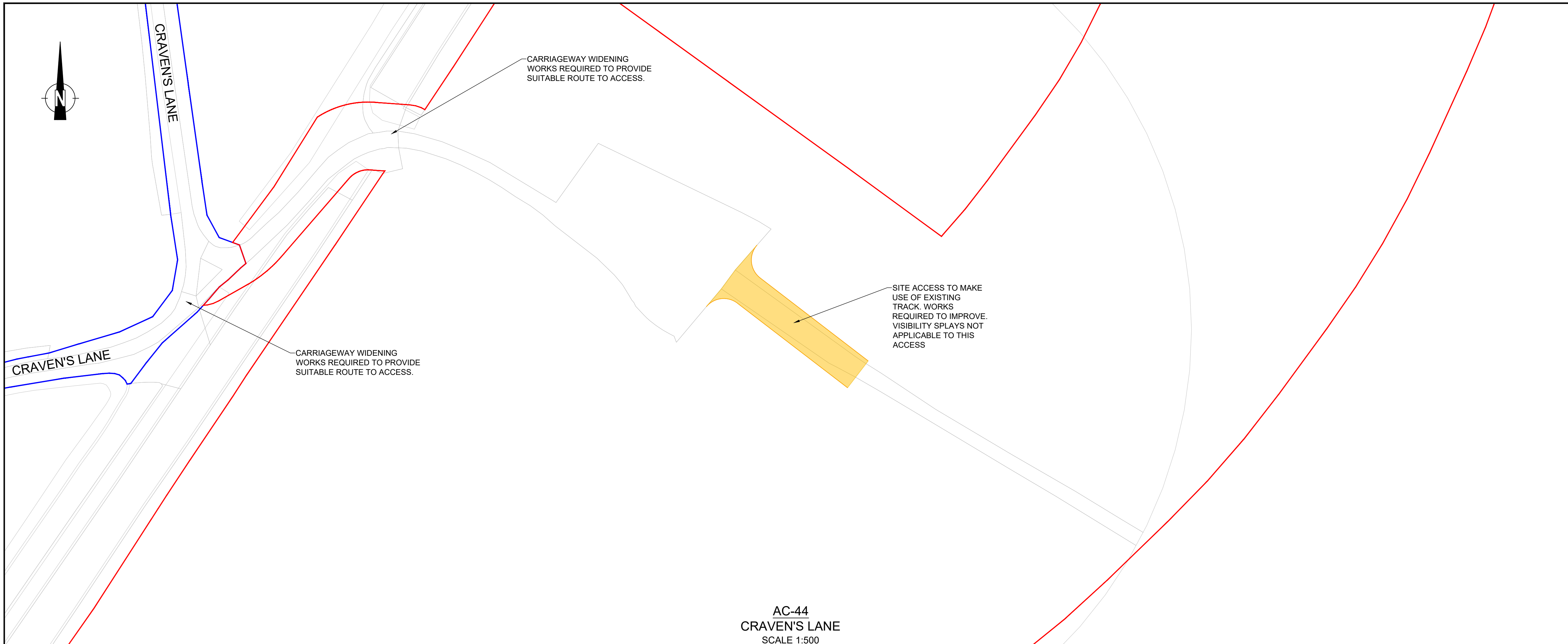
Client
OUTER DOWSING OFFSHORE WIND

Project Title
OUTER DOWSING OFFSHORE WIND

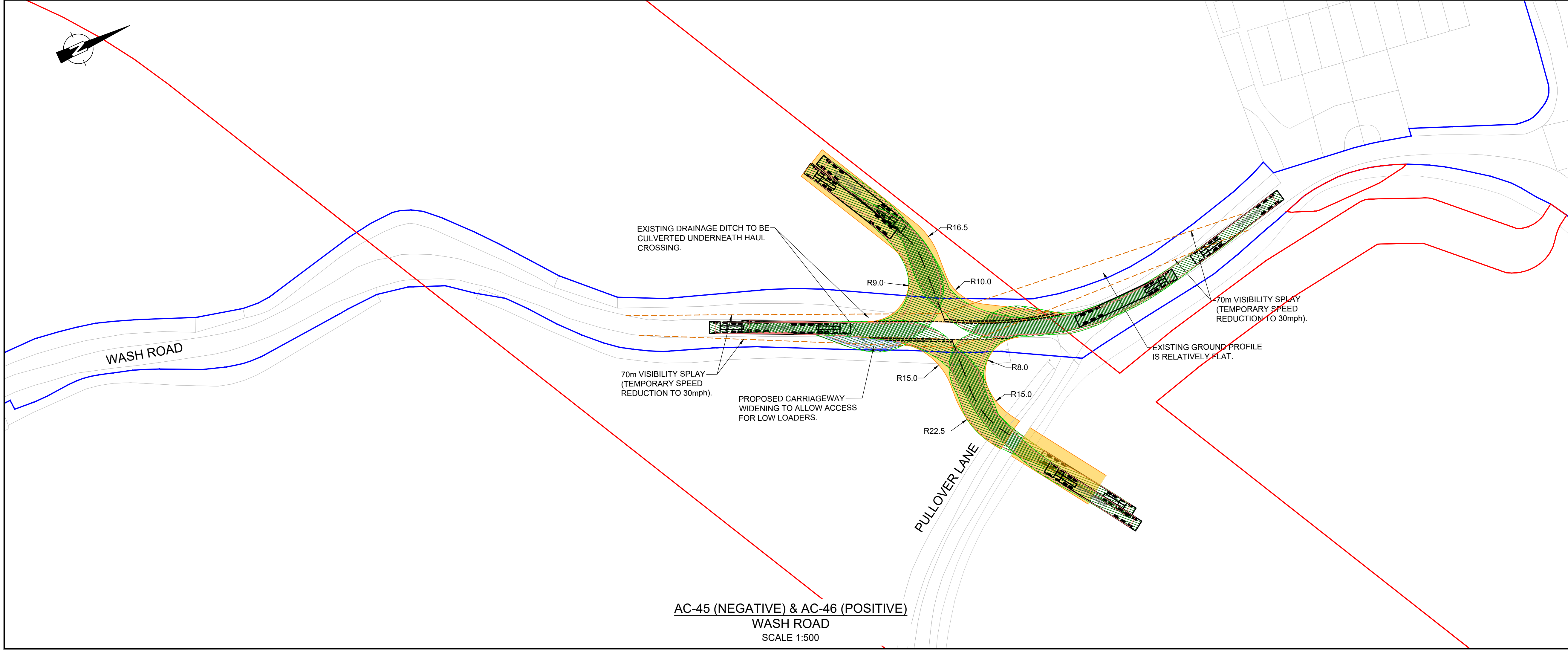
Drawing Title
SITE ACCESS DETAILS PLAN
SHEET 13

Scale	1:500	Designed	JD	Drawn	JD	Checked	JR	Authorised	JR
Original Size	A1	Date	05.09.23	Date	05.09.23	Date	05.09.23	Date	05.09.23

Drawing Number	VD23907	Project Ref. No.	VD23907
Revision	P09		

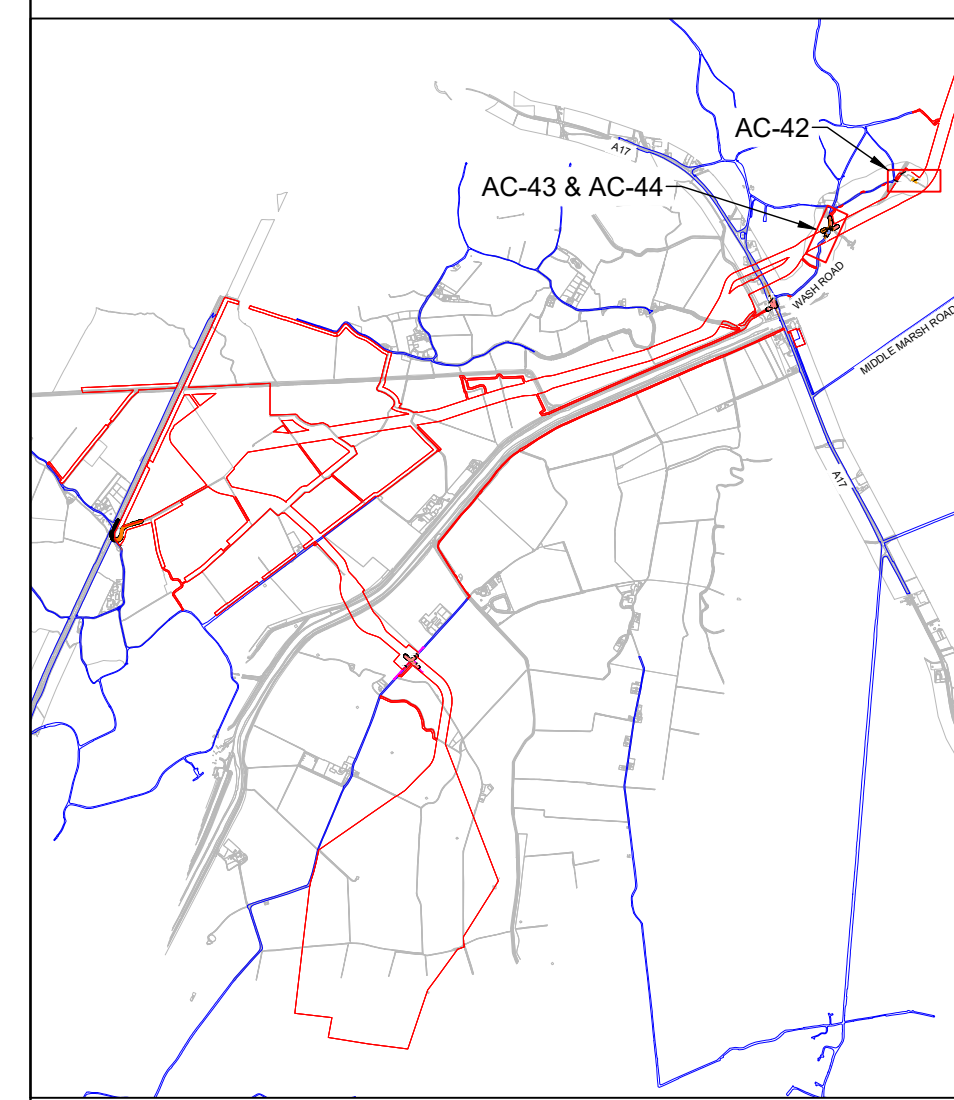


AC-44
CRAVEN'S LANE
SCALE 1:500



AC-45 (NEGATIVE) & AC-46 (POSITIVE)
WASH ROAD
SCALE 1:500

- NOTES:
1. ALL DIMENSIONS IN METRES UNLESS OTHERWISE STATED.
 2. ALL HIGHWAY WORKS TO BE TO ADOPTABLE STANDARDS AND SHALL COMPLY WITH THE LOCAL AUTHORITY SPECIFICATION AND WHERE NECESSARY THE RELEVANT SECTIONS OF THE DMRB, SPECIFICATIONS FOR HIGHWAY WORKS (SHW) AND BRITISH STANDARDS.
 3. THIS IS NOT A DETAILED DESIGN OR CONSTRUCTION DRAWING - IT IS INTENDED FOR ILLUSTRATIVE PURPOSES ONLY.
 4. REFER TO RELEVANT LOCATION DRAWINGS FOR FURTHER DETAILS.



LOCATION PLAN
SCALE 1:50,000

- KEY
- EXISTING HIGHWAY BOUNDARY
 - 80m CABLE CORRIDOR

Rev	Details	Drawn	Checked	Auth	Date
P08	DRAWING STATUS UPDATED	NL	JR	JR	14.03.2024
P07	AMENDED FOLLOWING REVIEW	NL	JR	JR	13.03.2024
P06	SITE ACCESS DETAILS & RED LINE	NL	JR	JR	30.01.2024
P05	BOUNDARY UPDATED	NL	JR	JR	30.01.2024
P05	AC NUMBERS UPDATED	BK	JR	JR	19.01.2024
P04	AC-43 & AC-44 AMENDED	JD	JR	JR	03.11.2023
P03	ACCESSES, TRACKING & ORDER AMENDED	BK	JR	JR	17.10.2023
P02	ACCESS ORDER AMENDED	JD	JR	JR	06.10.2023
P01	FIRST ISSUE	JD	JR	JR	28.09.2023

Drawing Status	FOR INFORMATION	Suitability	S2
----------------	-----------------	-------------	----

vectos. PART OF **SLR**

4th Floor Oxford Place
61 Oxford Street
Manchester
M1 6EQ

t: 0161 228 1008
e: manchester@vectors.co.uk

LRQA
CERTIFIED
ISO 9001

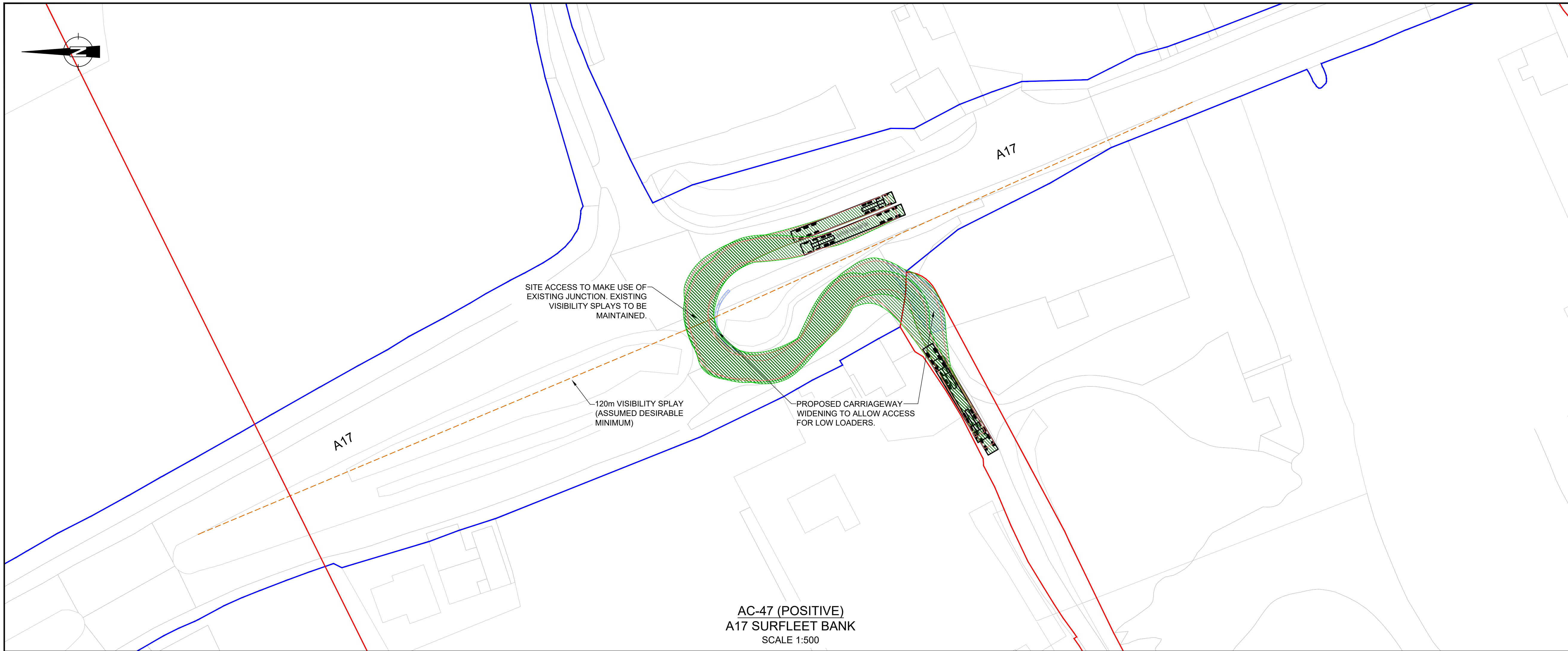
Client
OUTER DOWSING OFFSHORE WIND

Project Title
OUTER DOWSING OFFSHORE WIND

Drawing Title
SITE ACCESS DETAILS PLAN
SHEET 14

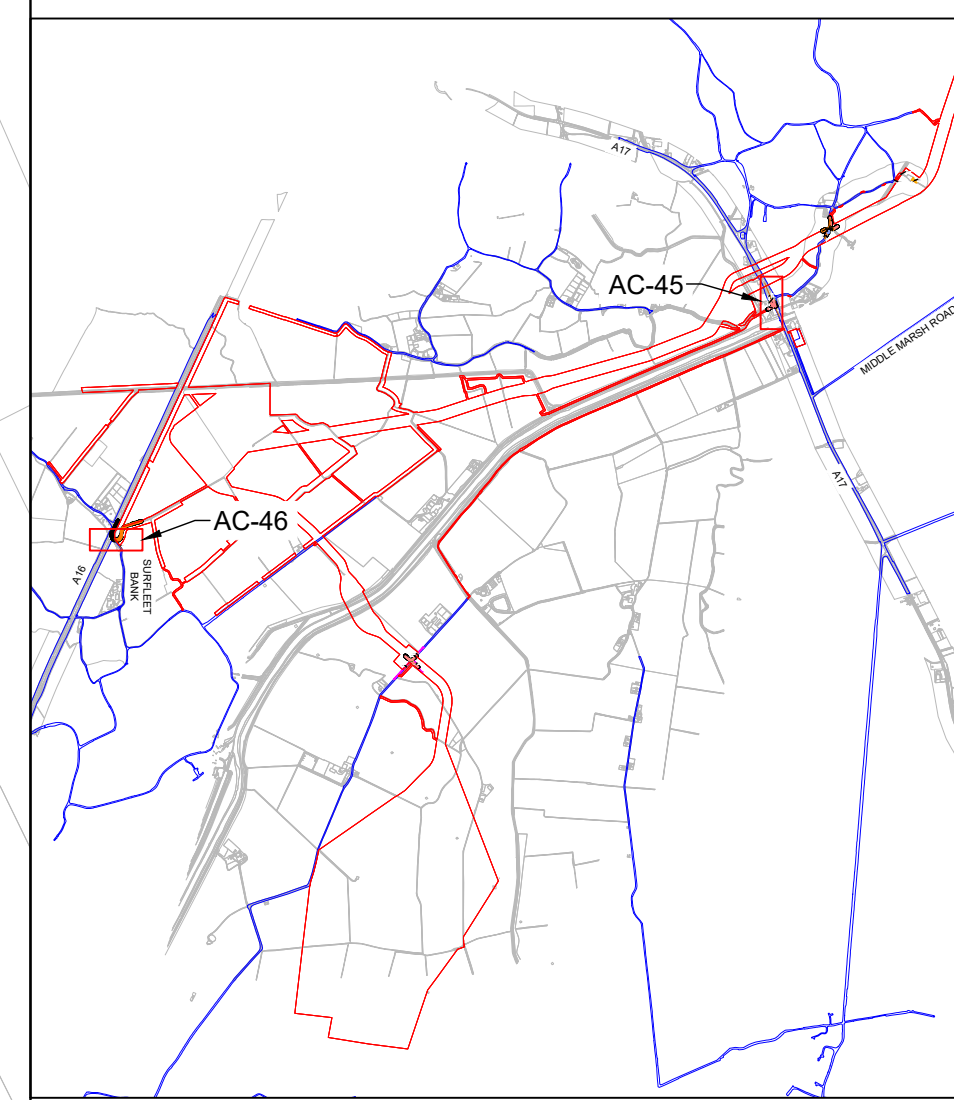
Scale	Designed	Drawn	Checked	Authorised
1:500	JD	JD	JR	JR
Original Size	Date	Date	Date	Date
A1	28.09.23	28.09.23	28.09.23	28.09.23

Drawing Number	Proj. Ref. No.	Originator	Volume	Location	Type	Role	Number	Project Ref. No.
VD23907	VEC-XXX-	001	-DR-CH-	1014				VD23907
								Revision
								P08



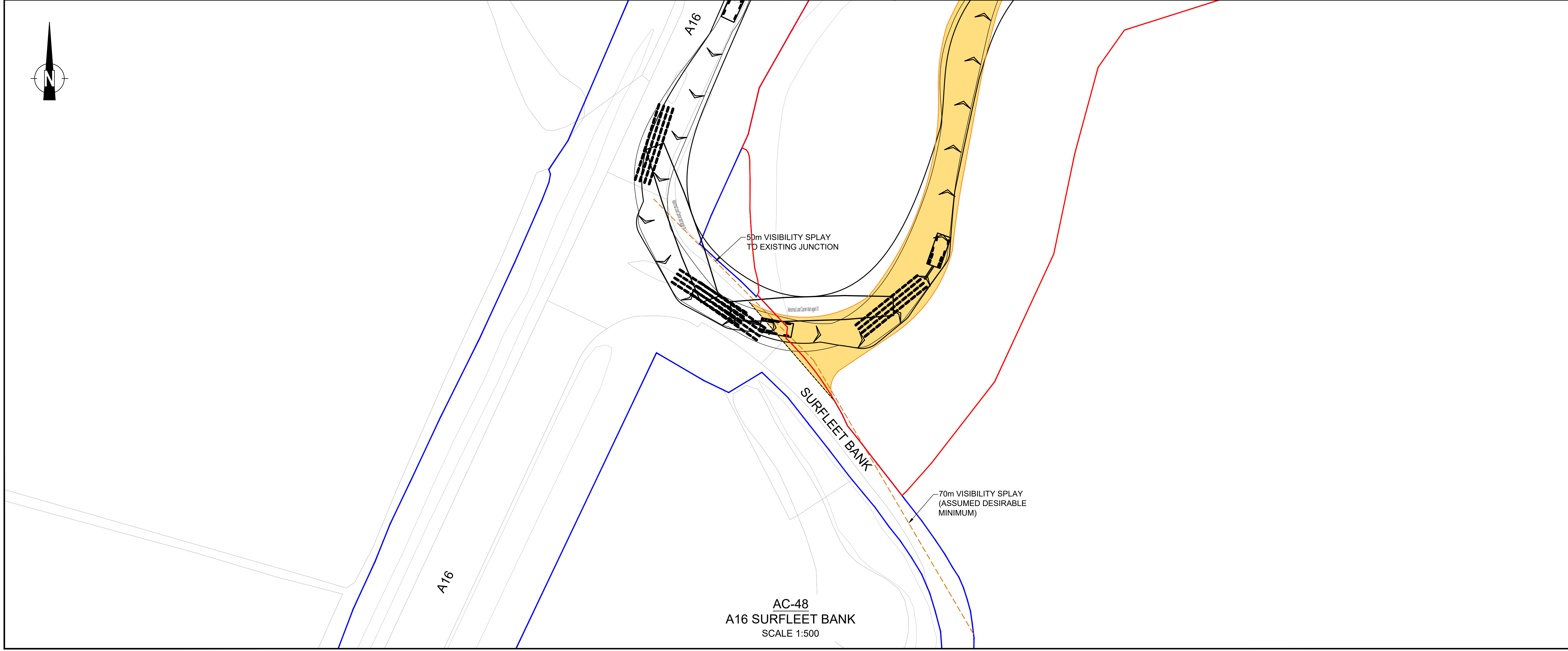
AC-47 (POSITIVE)
A17 SURFLEET BANK
 SCALE 1:500

- NOTES:
1. ALL DIMENSIONS IN METRES UNLESS OTHERWISE STATED.
 2. ALL HIGHWAY WORKS TO BE TO ADOPTABLE STANDARDS AND SHALL COMPLY WITH THE LOCAL AUTHORITY SPECIFICATION AND WHERE NECESSARY THE RELEVANT SECTIONS OF THE DMRB, SPECIFICATIONS FOR HIGHWAY WORKS (SHW) AND BRITISH STANDARDS.
 3. THIS IS NOT A DETAILED DESIGN OR CONSTRUCTION DRAWING - IT IS INTENDED FOR ILLUSTRATIVE PURPOSES ONLY.
 4. REFER TO RELEVANT LOCATION DRAWINGS FOR FURTHER DETAILS.



LOCATION PLAN
 SCALE 1:50,000

- KEY**
- EXISTING HIGHWAY BOUNDARY
 - 80m CABLE CORRIDOR



AC-48
A16 SURFLEET BANK
 SCALE 1:500

P06	DRAWING STATUS UPDATED	NL	JR	JR	14.03.2024
P05	AMENDED FOLLOWING REVIEW	NL	JR	JR	13.03.2024
P04	SITE ACCESS DETAILS & RED LINE BOUNDARY UPDATED	NL	JR	JR	30.01.2024
P03	AC NUMBERS UPDATED	BK	JR	JR	19.01.2024
P02	ACCESSES, TRACKING & ORDER AMENDED	BK	JR	JR	17.10.2023
P01	FIRST ISSUE	JD	JR	JR	06.10.2023

Rev	Details	Drawn	Checked	Auth	Date
-----	---------	-------	---------	------	------

Drawing Status: **FOR INFORMATION** Suitability: **S2**

vectos. PART OF **SLR**

4th Floor Oxford Place
 61 Oxford Street
 Manchester
 M1 6EQ

t: 0161 228 1008
 e: manchester@vectos.co.uk

LRQA CERTIFIED
 ISO 9001

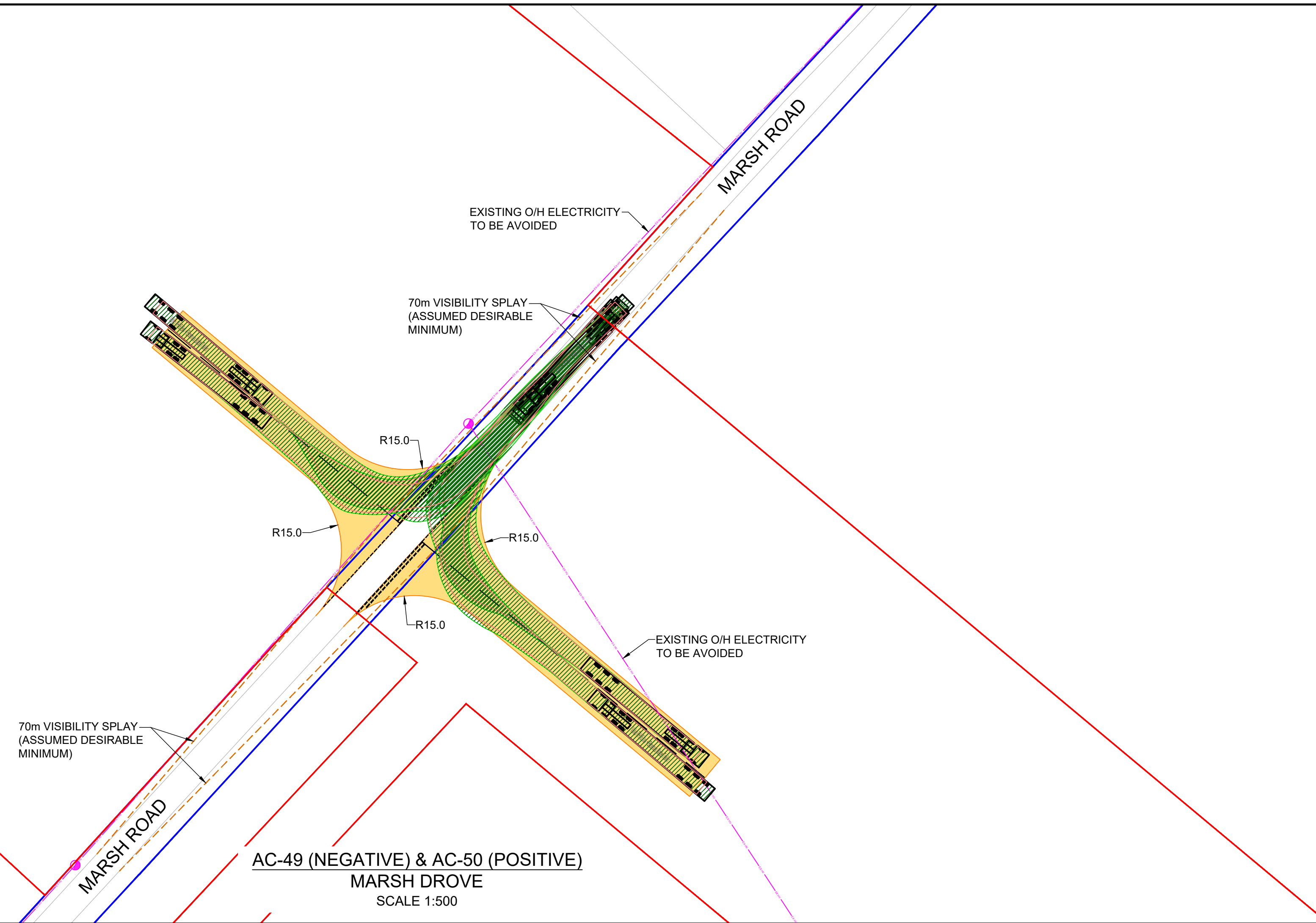
Client: **OUTER DOWSING OFFSHORE WIND**

Project Title: **OUTER DOWSING OFFSHORE WIND**

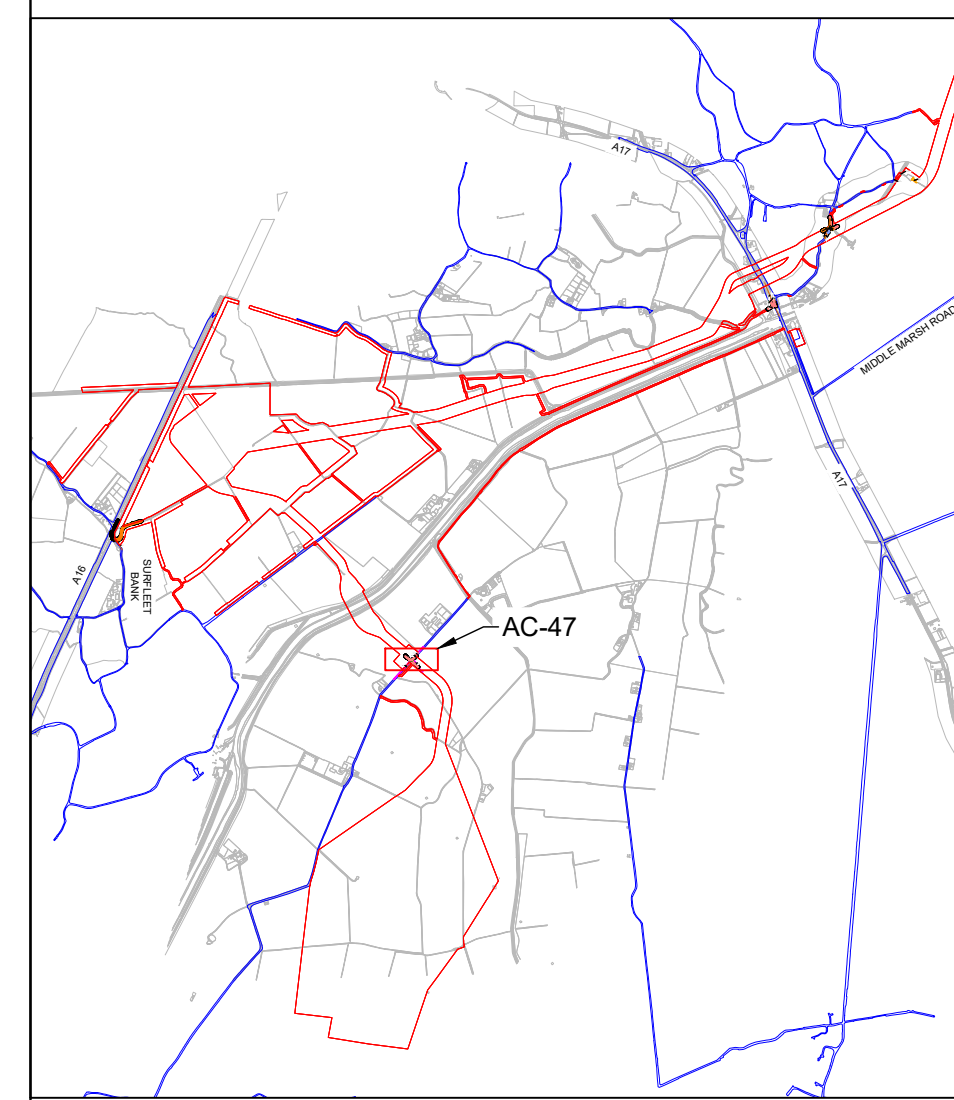
Drawing Title: **SITE ACCESS DETAILS PLAN SHEET 15**

Scale:	1:500	Designed:	JD	Drawn:	JD	Checked:	JR	Authorised:	JR
Original Size:	A1	Date:	06.10.23	Date:	06.10.23	Date:	06.10.23	Date:	06.10.23

Drawing Number:	VD23907 - VEC -XXX-	Location:	001	Type Role Number:	-DR-CH- 1015	Project Ref. No.:	VD23907
Revision:							P06



- NOTES:
1. ALL DIMENSIONS IN METRES UNLESS OTHERWISE STATED.
 2. ALL HIGHWAY WORKS TO BE TO ADOPTABLE STANDARDS AND SHALL COMPLY WITH THE LOCAL AUTHORITY SPECIFICATION AND WHERE NECESSARY THE RELEVANT SECTIONS OF THE DMRB, SPECIFICATIONS FOR HIGHWAY WORKS (SHW) AND BRITISH STANDARDS.
 3. THIS IS NOT A DETAILED DESIGN OR CONSTRUCTION DRAWING - IT IS INTENDED FOR ILLUSTRATIVE PURPOSES ONLY.
 4. REFER TO RELEVANT LOCATION DRAWINGS FOR FURTHER DETAILS.



LOCATION PLAN
SCALE 1:50,000

- KEY
- EXISTING HIGHWAY BOUNDARY
 - 80m CABLE CORRIDOR

P05	DRAWING STATUS UPDATED	NL	JR	JR	14.03.2024
P04	AMENDED FOLLOWING REVIEW	NL	JR	JR	13.03.2024
P03	SITE ACCESS DETAILS & RED LINE BOUNDARY UPDATED	NL	JR	JR	30.01.2024
P02	AC NUMBERS UPDATED	BK	JR	JR	19.01.2024
P01	FIRST ISSUE	JR	JR	JR	17.10.2023

Rev	Details	Drawn	Checked	Auth	Date
-----	---------	-------	---------	------	------

Drawing Status	FOR INFORMATION	Suitability	S2
----------------	-----------------	-------------	----

vectos. PART OF **SLR**

4th Floor Oxford Place
61 Oxford Street
Manchester
M1 6EQ

t: 0161 228 1008
e: manchester@vectos.co.uk

LRQA
CERTIFIED
ISO 9001

Client
OUTER DOWSING OFFSHORE WIND

Project Title
OUTER DOWSING OFFSHORE WIND

Drawing Title
SITE ACCESS DETAILS PLAN
SHEET 16

Scale	1:500	Designed	JD	Drawn	JD	Checked	JR	Authorised	JR
Original Size	A1	Date	06.10.23	Date	06.10.23	Date	06.10.23	Date	06.10.23

Drawing Number	Project Ref. No.
VD23907 - VEC -XXX-	VD23907
Revision	
001 -DR-CH- 1016	P05